



# Sheringham Shoal and Dudgeon Offshore Wind Farm Extension Projects

## Environmental Statement

### **Volume 3**

### **Appendix 21.1 - Annex 21.1.3: Figures**

August 2022

Document Reference: 6.3.21.1.3

APFP Regulation: 5(2)(a)





# **Sheringham Shoal and Dudgeon Offshore Wind Farm Extension Projects**

Appendix 21.1.3: Figures

Title: <b>Sheringham Shoal and Dudgeon Offshore Wind Farm Extension Projects          Environmental Statement          Appendix 21.1.3: Figures</b>	
PINS Document no.: 6.3.21.1.3	
Document no.: C282-RH-Z-GA-00146	
Date:	Classification
<b>August 2022</b>	<b>Final</b>
Prepared by:	
<b>Royal HaskoningDHV</b>	
Approved by:	Date:
<b>Sarah Chandler, Equinor</b>	August 2022



609000 610000 611000 612000 613000 614000



345000

344000

343000

342000







341000

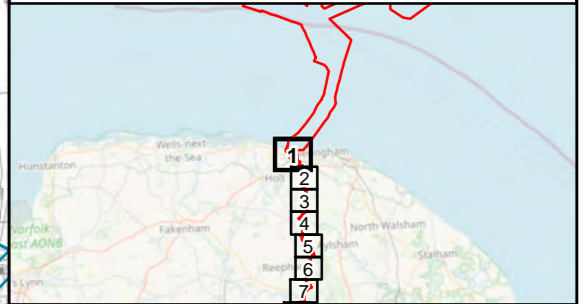
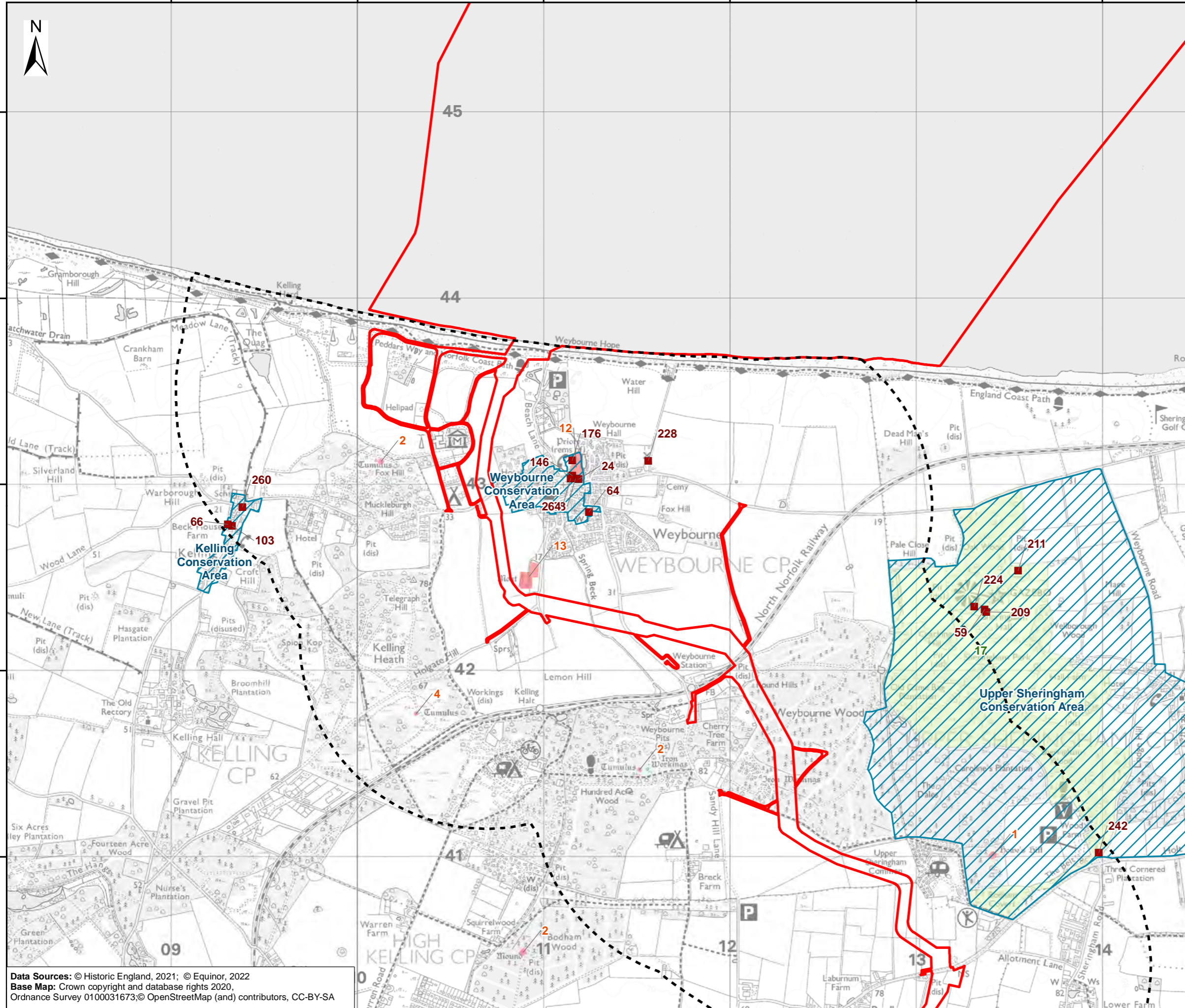
# Sheringham Shoal and Dudgeon Extension Projects

Title:  
Figure 21.1.1 Designated Heritage Assets  
within 1km of the Onshore Development Area  
Sheet 1 of 13

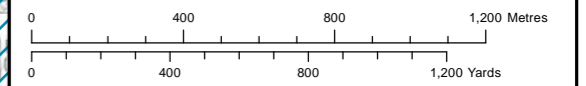
Document: Environmental Statement (ES)  
Appendix 21.1 Onshore Archaeological  
Desk-Based (Baseline) Assessment  
Application Doc. no.: 6.3.21.1

### Legend:

-  Order Limits
-  Study Area
-  Listed Building
-  Conservation Area
-  Registered Park and Garden
-  Scheduled Monument



Coordinate Reference System: British National Grid  
Transformation WGS84: OSGB\_1936\_To\_WGS\_1984\_7



Scale: 1:20,000      Scale at size: A3

Equinor Doc. no.: C282-RH-Z-GA-00083  
RHDHV Doc. no.: PB8164\_RHD\_ZZ\_ON\_DR\_Z\_0067

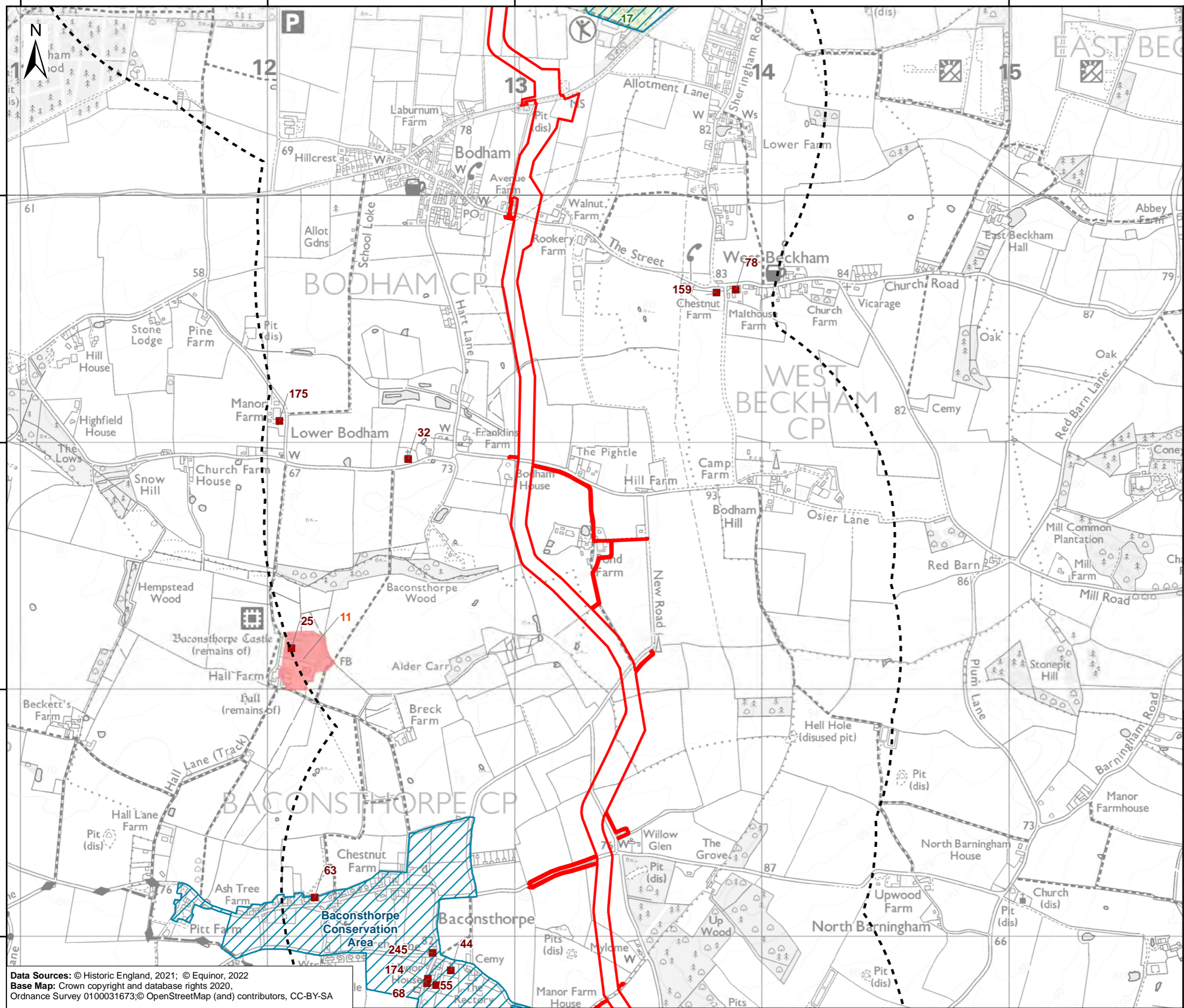
REV	DATE	STATUS	DRW	CHK	APR
A	31/03/2022	First Issue	AZ	DF	FM

Data Sources: © Historic England, 2021; © Equinor, 2022  
Base Map: Crown copyright and database rights 2020,  
Ordnance Survey 0100031673; © OpenStreetMap (and) contributors, CC-BY-SA





611000 612000 613000 614000 615000

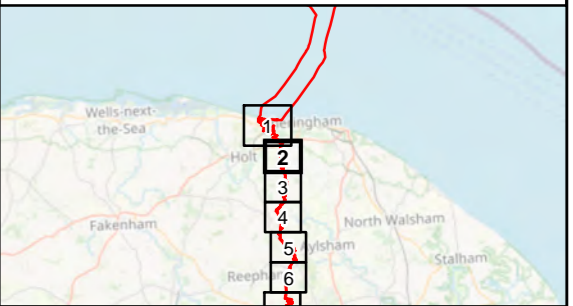


### Sheringham Shoal and Dudgeon Extension Projects

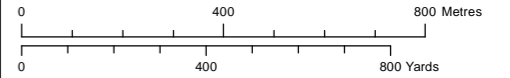
Title:  
Figure 21.1.1 Designated Heritage Assets  
within 1km of the Onshore Development Area  
Sheet 2 of 13

Document: Environmental Statement (ES)  
Appendix 21.1 Onshore Archaeological  
Desk-Based (Baseline) Assessment  
Application Doc. no.: 6.3.21.1

- Legend:
- Order Limits
  - Study Area
  - Listed Building
  - Conservation Area
  - Registered Park and Garden
  - Scheduled Monument



Coordinate Reference System: British National Grid  
Transformation WGS84: OSGB\_1936\_To\_WGS\_1984\_7



Scale: 1:15,000 Scale at size: A3

Equinor Doc. no.: C282-RH-Z-GA-00083  
RHDHV Doc. no.: PB8164\_RHD\_ZZ\_ON\_DR\_Z\_0067

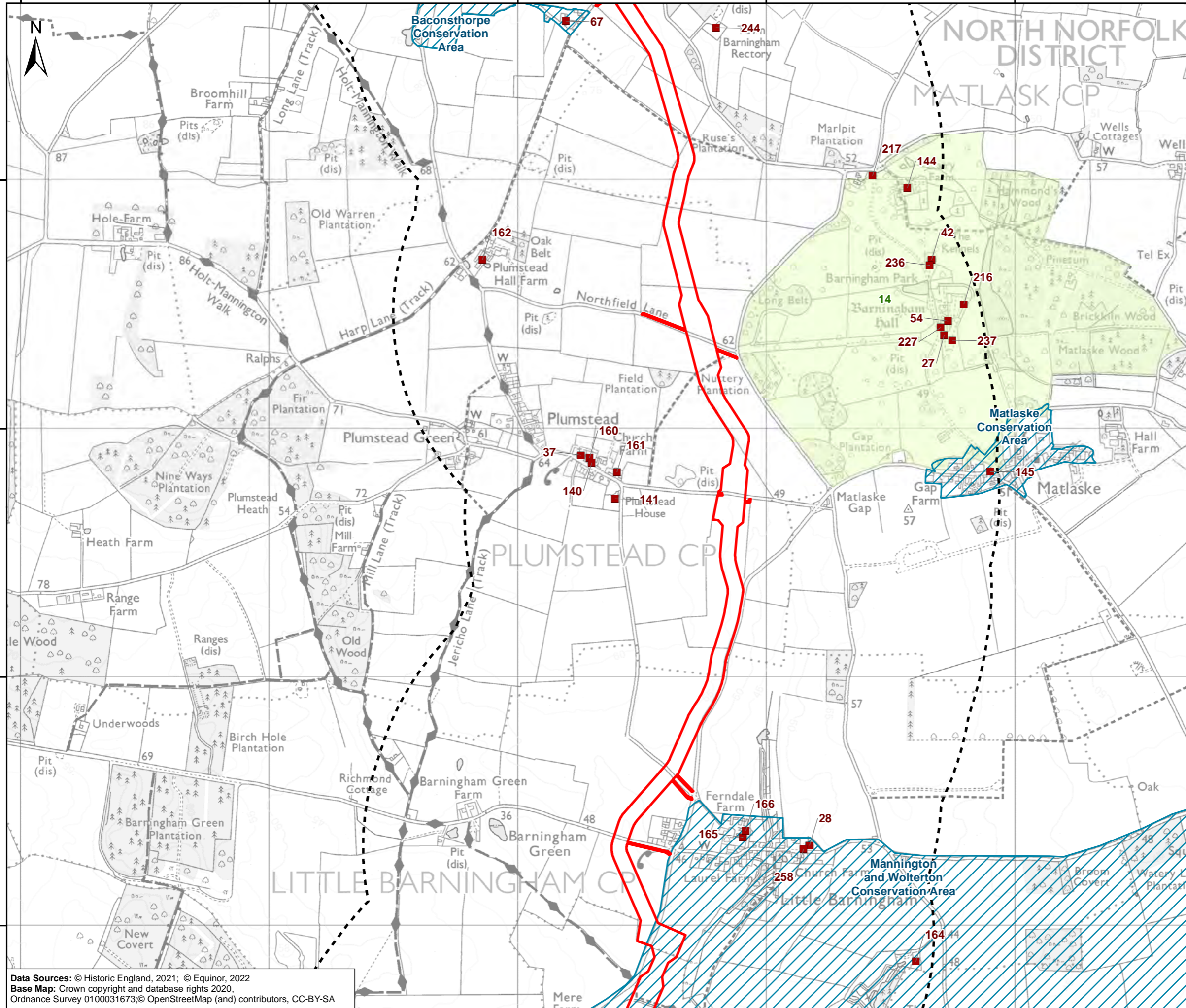
REV	DATE	STATUS	DRW	CHK	APR
A	31/03/2022	First Issue	AZ	DF	FM

Data Sources: © Historic England, 2021; © Equinor, 2022  
Base Map: Crown copyright and database rights 2020,  
Ordnance Survey 0100031673; © OpenStreetMap (and) contributors, CC-BY-SA





611000 612000 613000 614000 615000

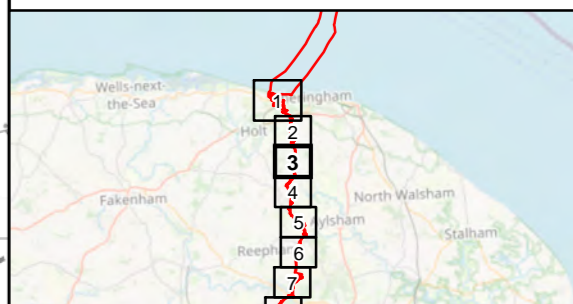


### Sheringham Shoal and Dudgeon Extension Projects

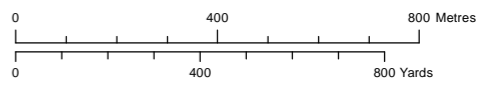
Title:  
Figure 21.1.1 Designated Heritage Assets  
within 1km of the Onshore Development Area  
Sheet 3 of 13

Document: Environmental Statement (ES)  
Appendix 21.1 Onshore Archaeological  
Desk-Based (Baseline) Assessment  
Application Doc. no.: 6.3.21.1

- Legend:
- Order Limits
  - Study Area
  - Listed Building
  - Conservation Area
  - Registered Park and Garden



Coordinate Reference System: British National Grid  
Transformation WGS84: OSGB\_1936\_To\_WGS\_1984\_7



Scale: 1:15,000 Scale at size: A3

Equinor Doc. no.: C282-RH-Z-GA-00083  
RHDHV Doc. no.: PB8164\_RHD\_ZZ\_ON\_DR\_Z\_0067

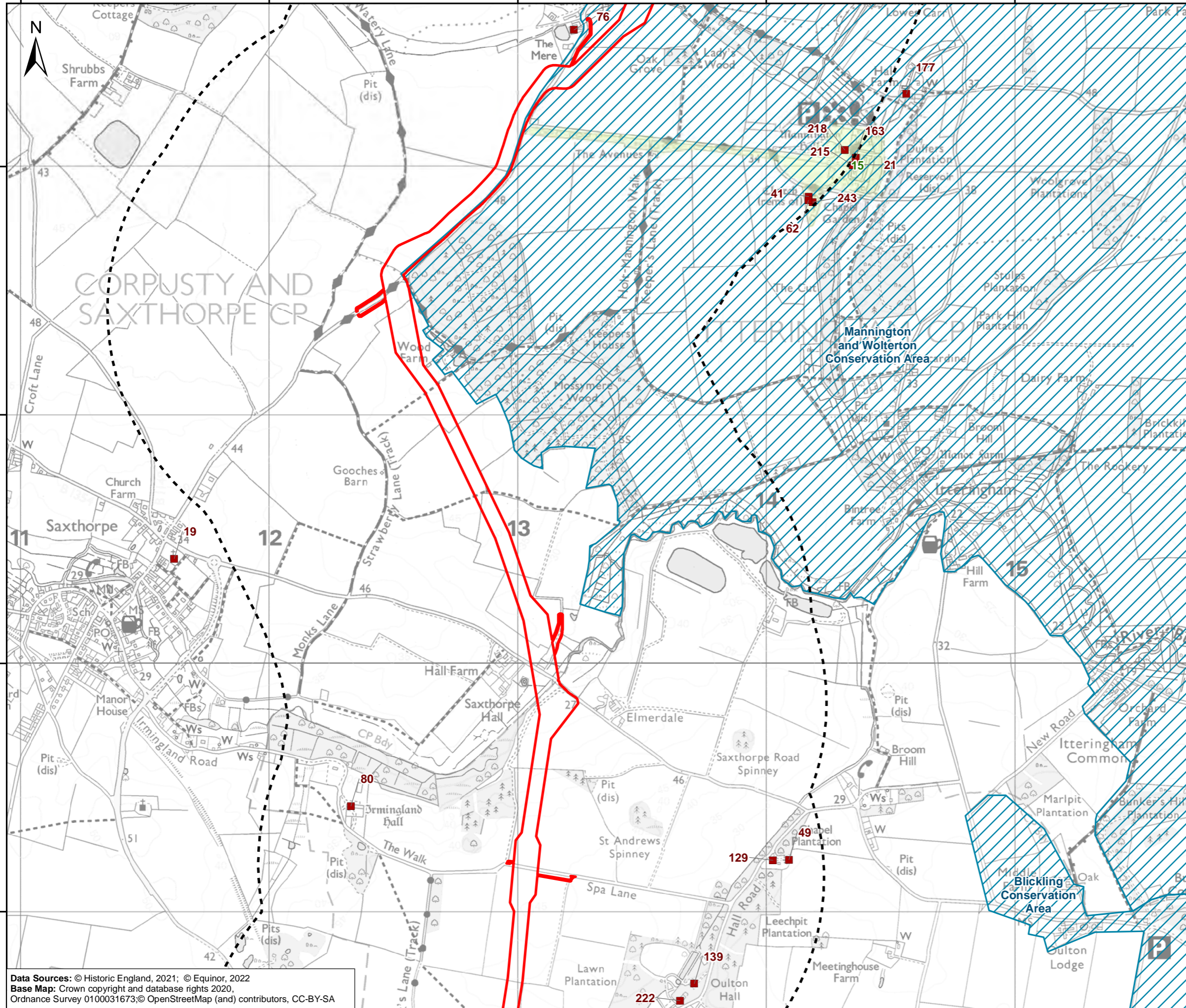
REV	DATE	STATUS	DRW	CHK	APR
A	31/03/2022	First Issue	AZ	DF	FM

Data Sources: © Historic England, 2021; © Equinor, 2022  
Base Map: Crown copyright and database rights 2020,  
Ordnance Survey 0100031673; © OpenStreetMap (and) contributors, CC-BY-SA





611000 612000 613000 614000 615000



### Sheringham Shoal and Dudgeon Extension Projects

Title:  
Figure 21.1.1 Designated Heritage Assets  
within 1km of the Onshore Development Area  
Sheet 4 of 13

Document: Environmental Statement (ES)  
Appendix 21.1 Onshore Archaeological  
Desk-Based (Baseline) Assessment  
Application Doc. no.: 6.3.21.1

- Legend:
- Order Limits
  - Study Area
  - Listed Building
  - Conservation Area
  - Registered Park and Garden



Coordinate Reference System: British National Grid  
Transformation WGS84: OSGB\_1936\_To\_WGS\_1984\_7

Scale: 1:15,000      Scale at size: A3

Equinor Doc. no.: C282-RH-Z-GA-00083  
RHDHV Doc. no.: PB8164\_RHD\_ZZ\_ON\_DR\_Z\_0067

REV	DATE	STATUS	DRW	CHK	APR
A	31/03/2022	First Issue	AZ	DF	FM

Data Sources: © Historic England, 2021; © Equinor, 2022  
Base Map: Crown copyright and database rights 2020,  
Ordnance Survey 0100031673; © OpenStreetMap (and) contributors, CC-BY-SA



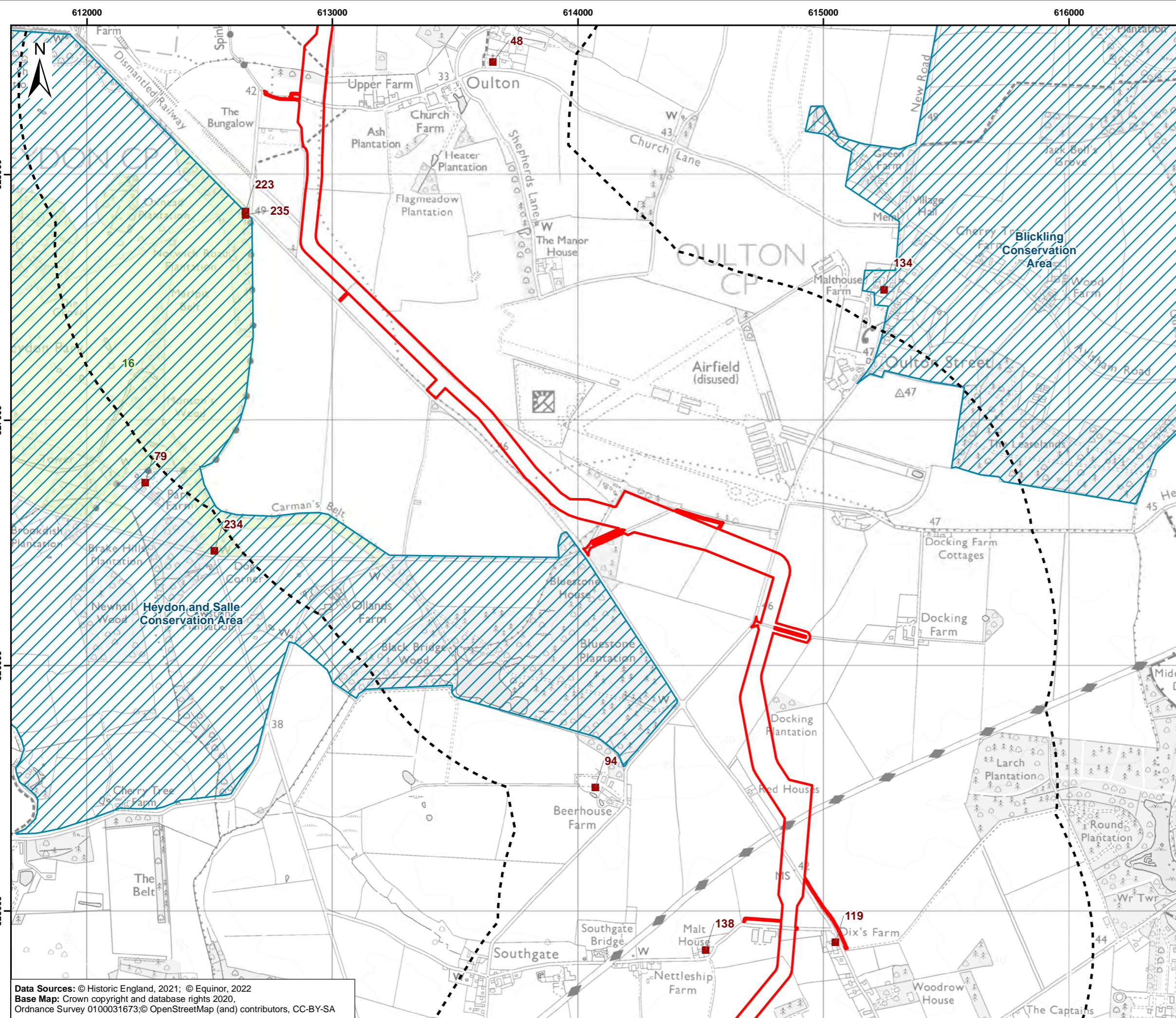


# Sheringham Shoal and Dudgeon Extension Projects

Title:  
Figure 21.1.1 Designated Heritage Assets  
within 1km of the Onshore Development Area  
Sheet 5 of 13

Document: Environmental Statement (ES)  
Appendix 21.1 Onshore Archaeological  
Desk-Based (Baseline) Assessment  
Application Doc. no.: 6.3.21.1

- Legend:
- Order Limits
  - Study Area
  - Listed Building
  - Conservation Area
  - Registered Park and Garden



Coordinate Reference System: British National Grid  
Transformation WGS84: OSGB\_1936\_To\_WGS\_1984\_7

0 400 800 Metres  
0 400 800 Yards

Scale: 1:15,000      Scale at size: A3

Equinor Doc. no.: C282-RH-Z-GA-00083  
RHDHV Doc. no.: PB8164\_RHD\_ZZ\_ON\_DR\_Z\_0067

REV	DATE	STATUS	DRW	CHK	APR
A	31/03/2022	First Issue	AZ	DF	FM

Data Sources: © Historic England, 2021; © Equinor, 2022  
Base Map: Crown copyright and database rights 2020,  
Ordnance Survey 0100031673; © OpenStreetMap (and) contributors, CC-BY-SA



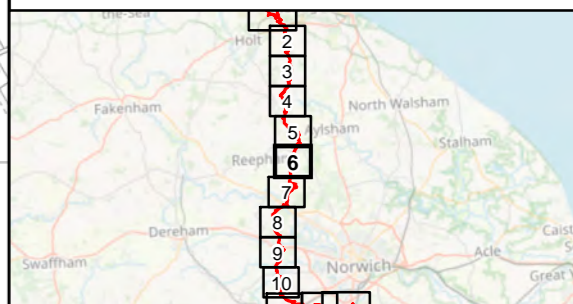


# Sheringham Shoal and Dudgeon Extension Projects

Title:  
Figure 21.1.1 Designated Heritage Assets  
within 1km of the Onshore Development Area  
Sheet 6 of 13

Document: Environmental Statement (ES)  
Appendix 21.1 Onshore Archaeological  
Desk-Based (Baseline) Assessment  
Application Doc. no.: 6.3.21.1

- Legend:
- Order Limits
  - Study Area
  - Listed Building
  - Conservation Area
  - Scheduled Monument



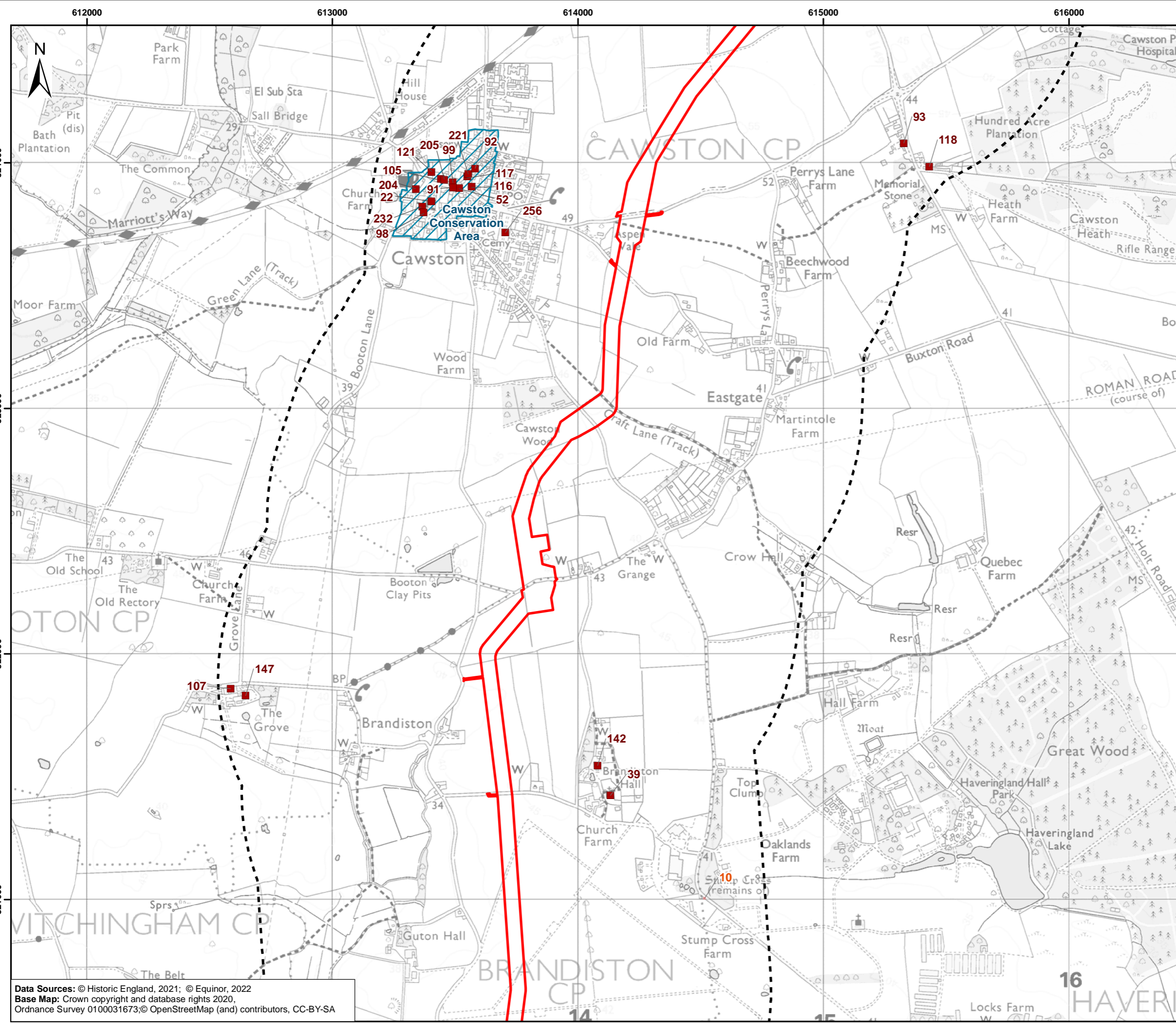
Coordinate Reference System: British National Grid  
Transformation WGS84: OSGB\_1936\_To\_WGS\_1984\_7

0 400 800 Metres  
0 400 800 Yards

Scale: 1:15,000      Scale at size: A3

Equinor Doc. no.: C282-RH-Z-GA-00083  
RHDHV Doc. no.: PB8164\_RHD\_ZZ\_ON\_DR\_Z\_0067

REV	DATE	STATUS	DRW	CHK	APR
A	31/03/2022	First Issue	AZ	DF	FM



Data Sources: © Historic England, 2021; © Equinor, 2022  
Base Map: Crown copyright and database rights 2020,  
Ordnance Survey 0100031673; © OpenStreetMap (and) contributors, CC-BY-SA

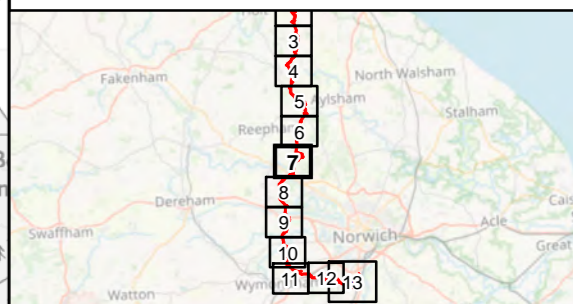
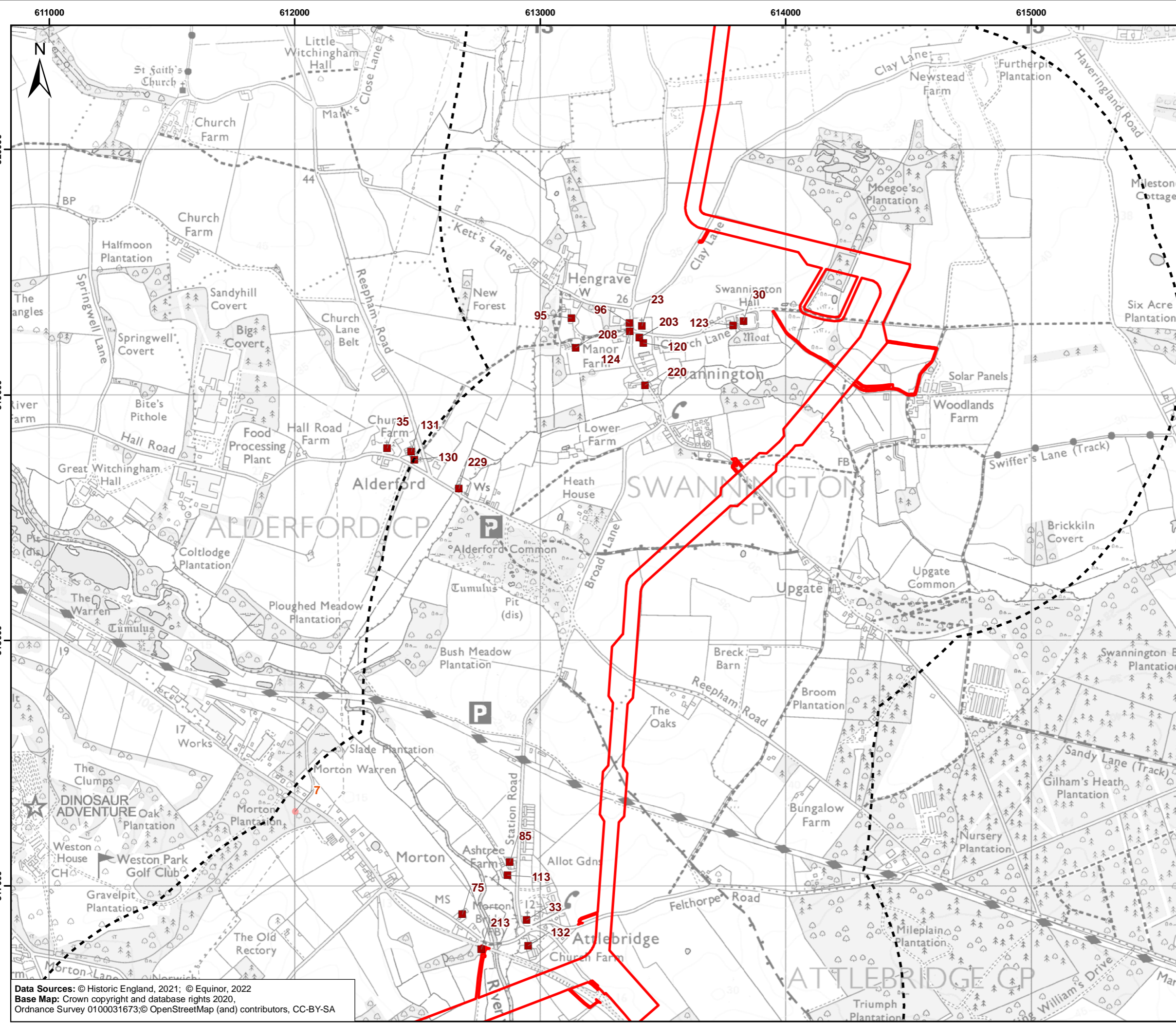


# Sheringham Shoal and Dudgeon Extension Projects

Title:  
Figure 21.1.1 Designated Heritage Assets  
within 1km of the Onshore Development Area  
Sheet 7 of 13

Document: Environmental Statement (ES)  
Appendix 21.1 Onshore Archaeological  
Desk-Based (Baseline) Assessment  
Application Doc. no.: 6.3.21.1

- Legend:
- Order Limits
  - Study Area
  - Listed Building
  - Scheduled Monument



Coordinate Reference System: British National Grid  
Transformation WGS84: OSGB\_1936\_To\_WGS\_1984\_7

0 400 800 Metres  
0 400 800 Yards

Scale: 1:15,000      Scale at size: A3

Equinor Doc. no.: C282-RH-Z-GA-00083  
RHDHV Doc. no.: PB8164\_RHD\_ZZ\_ON\_DR\_Z\_0067

REV	DATE	STATUS	DRW	CHK	APR
A	31/03/2022	First Issue	AZ	DF	FM

Data Sources: © Historic England, 2021; © Equinor, 2022  
Base Map: Crown copyright and database rights 2020,  
Ordnance Survey 0100031673; © OpenStreetMap (and) contributors, CC-BY-SA



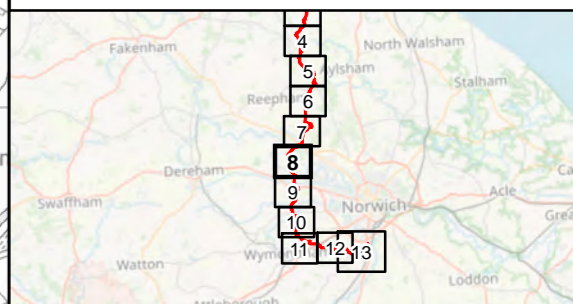


# Sheringham Shoal and Dudgeon Extension Projects

Title:  
Figure 21.1.1 Designated Heritage Assets  
within 1km of the Onshore Development Area  
Sheet 8 of 13

Document: Environmental Statement (ES)  
Appendix 21.1 Onshore Archaeological  
Desk-Based (Baseline) Assessment  
Application Doc. no.: 6.3.21.1

- Legend:
- Order Limits
  - Study Area
  - Listed Building

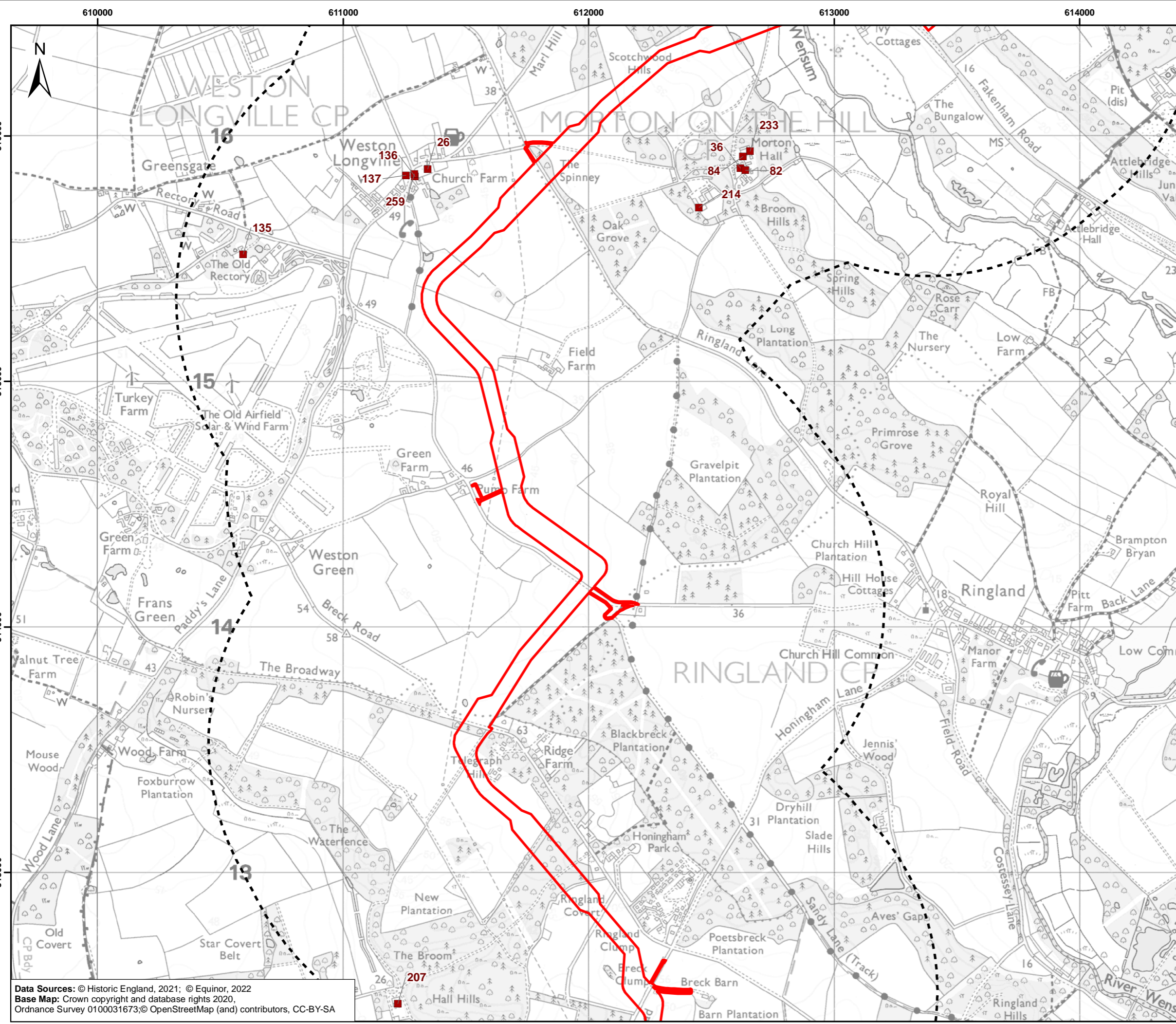


Coordinate Reference System: British National Grid  
Transformation WGS84: OSGB\_1936\_To\_WGS\_1984\_7

Scale: 1:15,000      Scale at size: A3

Equinor Doc. no.: C282-RH-Z-GA-00083  
RHDHV Doc. no.: PB8164\_RHD\_ZZ\_ON\_DR\_Z\_0067

REV	DATE	STATUS	DRW	CHK	APR
A	31/03/2022	First Issue	AZ	DF	FM



Data Sources: © Historic England, 2021; © Equinor, 2022  
Base Map: Crown copyright and database rights 2020,  
Ordnance Survey 0100031673; © OpenStreetMap (and) contributors, CC-BY-SA

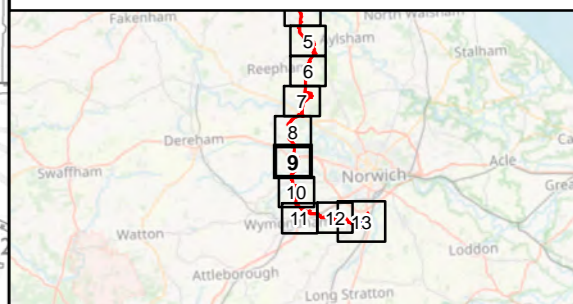
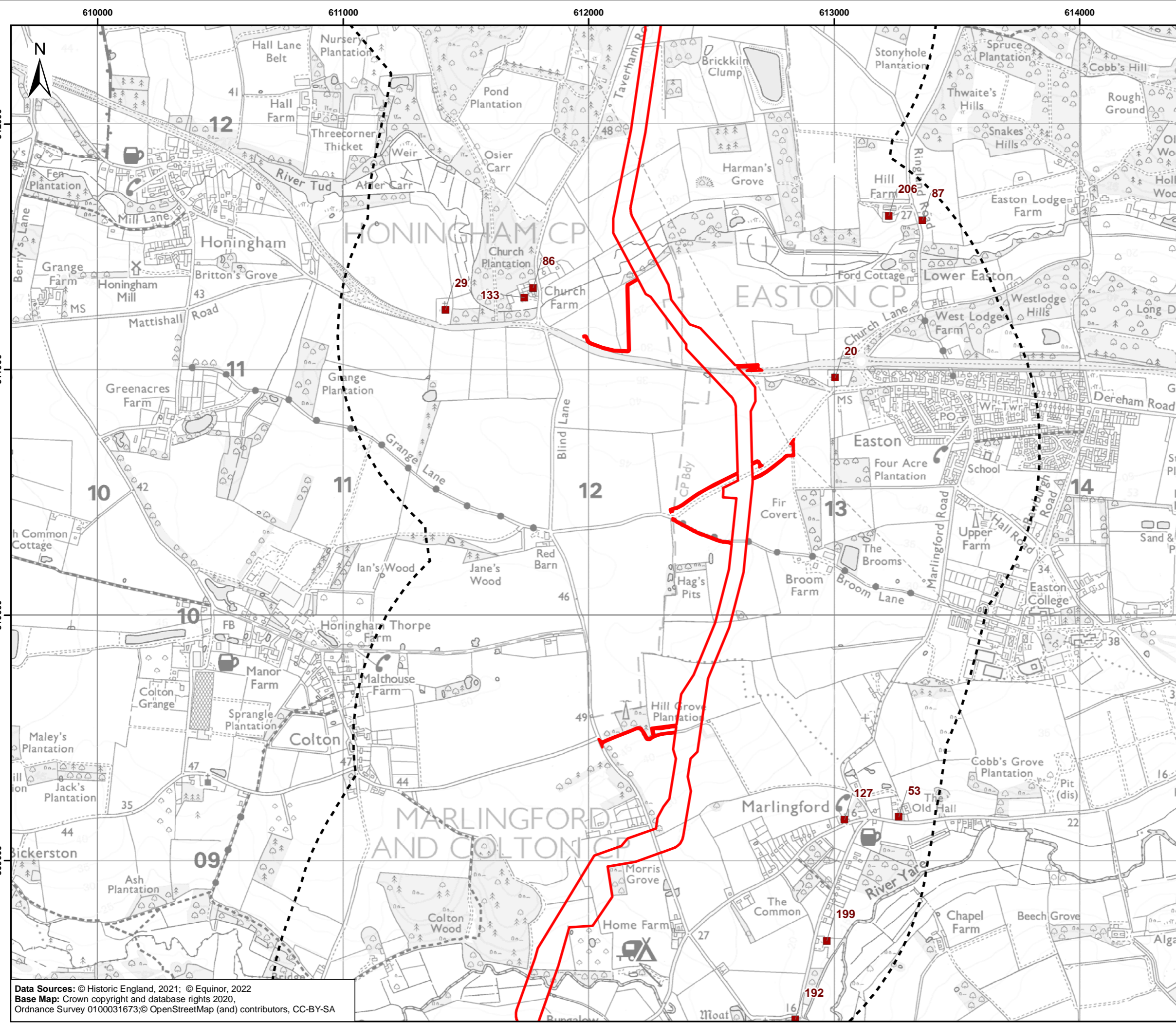


# Sheringham Shoal and Dudgeon Extension Projects

Title:  
Figure 21.1.1 Designated Heritage Assets  
within 1km of the Onshore Development Area  
Sheet 9 of 13

Document: Environmental Statement (ES)  
Appendix 21.1 Onshore Archaeological  
Desk-Based (Baseline) Assessment  
Application Doc. no.: 6.3.21.1

- Legend:
- Order Limits
  - Study Area
  - Listed Building



Coordinate Reference System: British National Grid  
Transformation WGS84: OSGB\_1936\_To\_WGS\_1984\_7

0 400 800 Metres  
0 400 800 Yards

Scale: 1:15,000      Scale at size: A3

Equinor Doc. no.: C282-RH-Z-GA-00083  
RHDHV Doc. no.: PB8164\_RHD\_ZZ\_ON\_DR\_Z\_0067

REV	DATE	STATUS	DRW	CHK	APR
A	31/03/2022	First Issue	AZ	DF	FM

Data Sources: © Historic England, 2021; © Equinor, 2022  
Base Map: Crown copyright and database rights 2020,  
Ordnance Survey 0100031673; © OpenStreetMap (and) contributors, CC-BY-SA



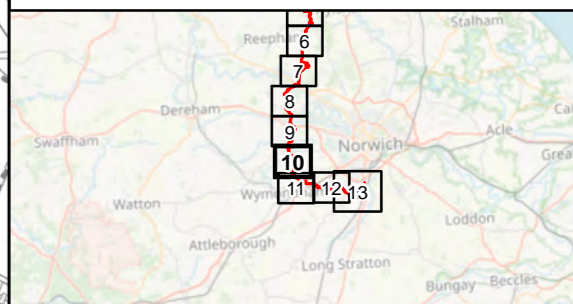
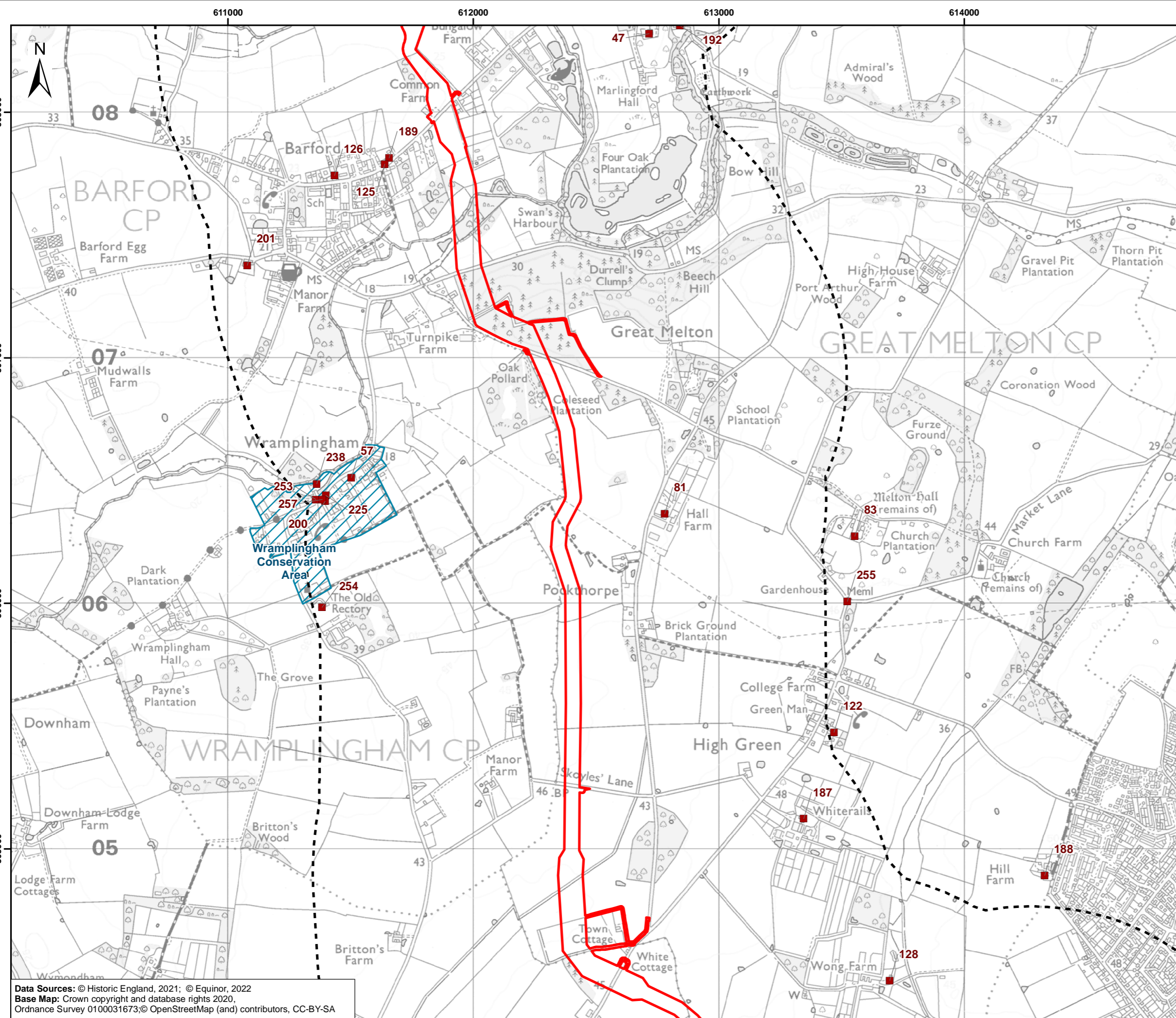


# Sheringham Shoal and Dudgeon Extension Projects

Title:  
Figure 21.1.1 Designated Heritage Assets within 1km of the Onshore Development Area  
Sheet 10 of 13

Document: Environmental Statement (ES)  
Appendix 21.1 Onshore Archaeological Desk-Based (Baseline) Assessment  
Application Doc. no.: 6.3.21.1

- Legend:
- Order Limits
  - Study Area
  - Listed Building
  - Conservation Area



Coordinate Reference System: British National Grid  
Transformation WGS84: OSGB\_1936\_To\_WGS\_1984\_7

0 400 800 Metres  
0 400 800 Yards

Scale: 1:15,000      Scale at size: A3

Equinor Doc. no.: C282-RH-Z-GA-00083  
RHDHV Doc. no.: PB8164\_RHD\_ZZ\_ON\_DR\_Z\_0067

REV	DATE	STATUS	DRW	CHK	APR
A	31/03/2022	First Issue	AZ	DF	FM

Data Sources: © Historic England, 2021; © Equinor, 2022  
Base Map: Crown copyright and database rights 2020,  
Ordnance Survey 0100031673; © OpenStreetMap (and) contributors, CC-BY-SA



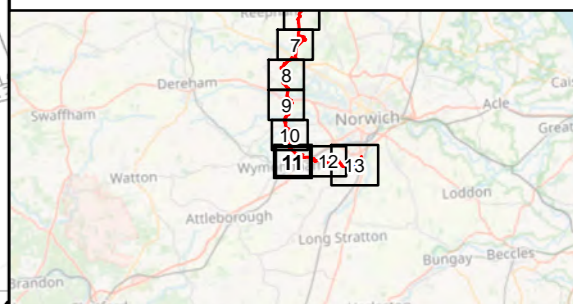
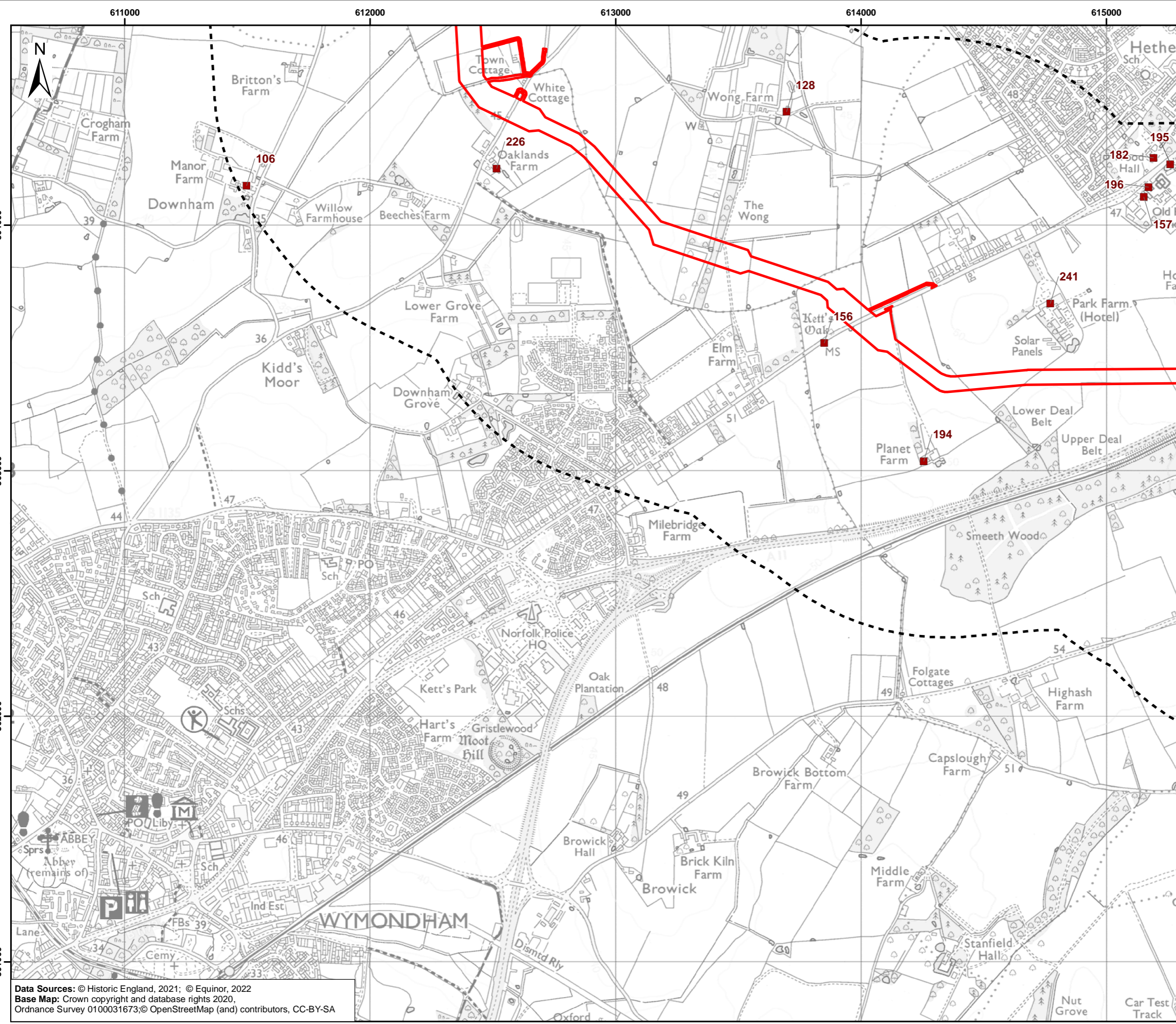


# Sheringham Shoal and Dudgeon Extension Projects

Title:  
Figure 21.1.1 Designated Heritage Assets  
within 1km of the Onshore Development Area  
Sheet 11 of 13

Document: Environmental Statement (ES)  
Appendix 21.1 Onshore Archaeological  
Desk-Based (Baseline) Assessment  
Application Doc. no.: 6.3.2.1.1

- Legend:
- Order Limits
  - Study Area
  - Listed Building



Coordinate Reference System: British National Grid  
Transformation WGS84: OSGB\_1936\_To\_WGS\_1984\_7

0 400 800 Metres  
0 400 800 Yards

Scale: 1:15,000      Scale at size: A3

Equinor Doc. no.: C282-RH-Z-GA-00083  
RHDHV Doc. no.: PB8164\_RHD\_ZZ\_ON\_DR\_Z\_0067

REV	DATE	STATUS	DRW	CHK	APR
A	31/03/2022	First Issue	AZ	DF	FM

Data Sources: © Historic England, 2021; © Equinor, 2022  
Base Map: Crown copyright and database rights 2020,  
Ordnance Survey 0100031673; © OpenStreetMap (and) contributors, CC-BY-SA



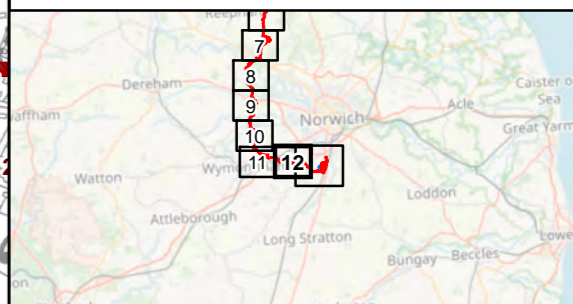
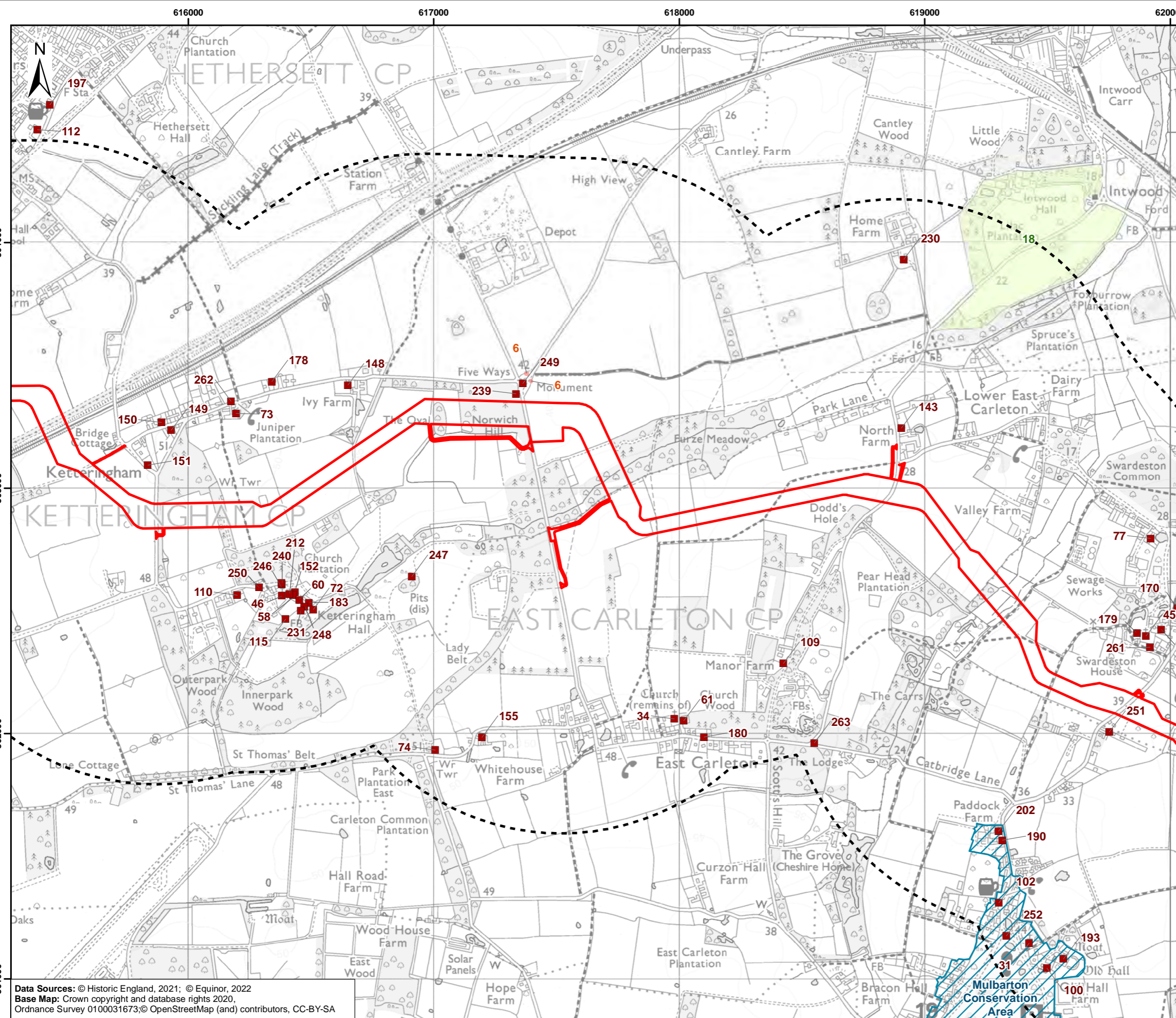


# Sheringham Shoal and Dudgeon Extension Projects

Title:  
Figure 21.1.1 Designated Heritage Assets  
within 1km of the Onshore Development Area  
Sheet 12 of 13

Document: Environmental Statement (ES)  
Appendix 21.1 Onshore Archaeological  
Desk-Based (Baseline) Assessment  
Application Doc. no.: 6.3.21.1

- Legend:
- Order Limits
  - Study Area
  - Listed Building
  - Conservation Area
  - Registered Park and Garden
  - Scheduled Monument



Coordinate Reference System: British National Grid  
Transformation WGS84: OSGB\_1936\_To\_WGS\_1984\_7

0 400 800 Metres  
0 400 800 Yards

Scale: 1:15,000 Scale at size: A3

Equinor Doc. no.: C282-RH-Z-GA-00083  
RHDHV Doc. no.: PB8164\_RHD\_ZZ\_ON\_DR\_Z\_0067

REV	DATE	STATUS	DRW	CHK	APR
A	31/03/2022	First Issue	AZ	DF	FM

Data Sources: © Historic England, 2021; © Equinor, 2022  
Base Map: Crown copyright and database rights 2020,  
Ordnance Survey 0100031673; © OpenStreetMap (and) contributors, CC-BY-SA



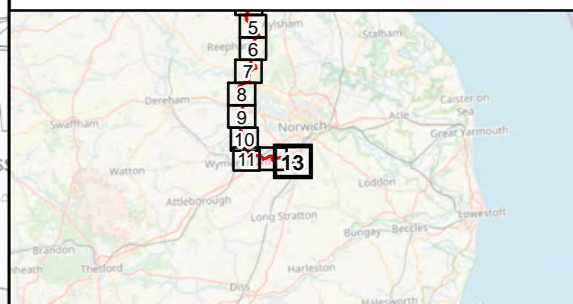
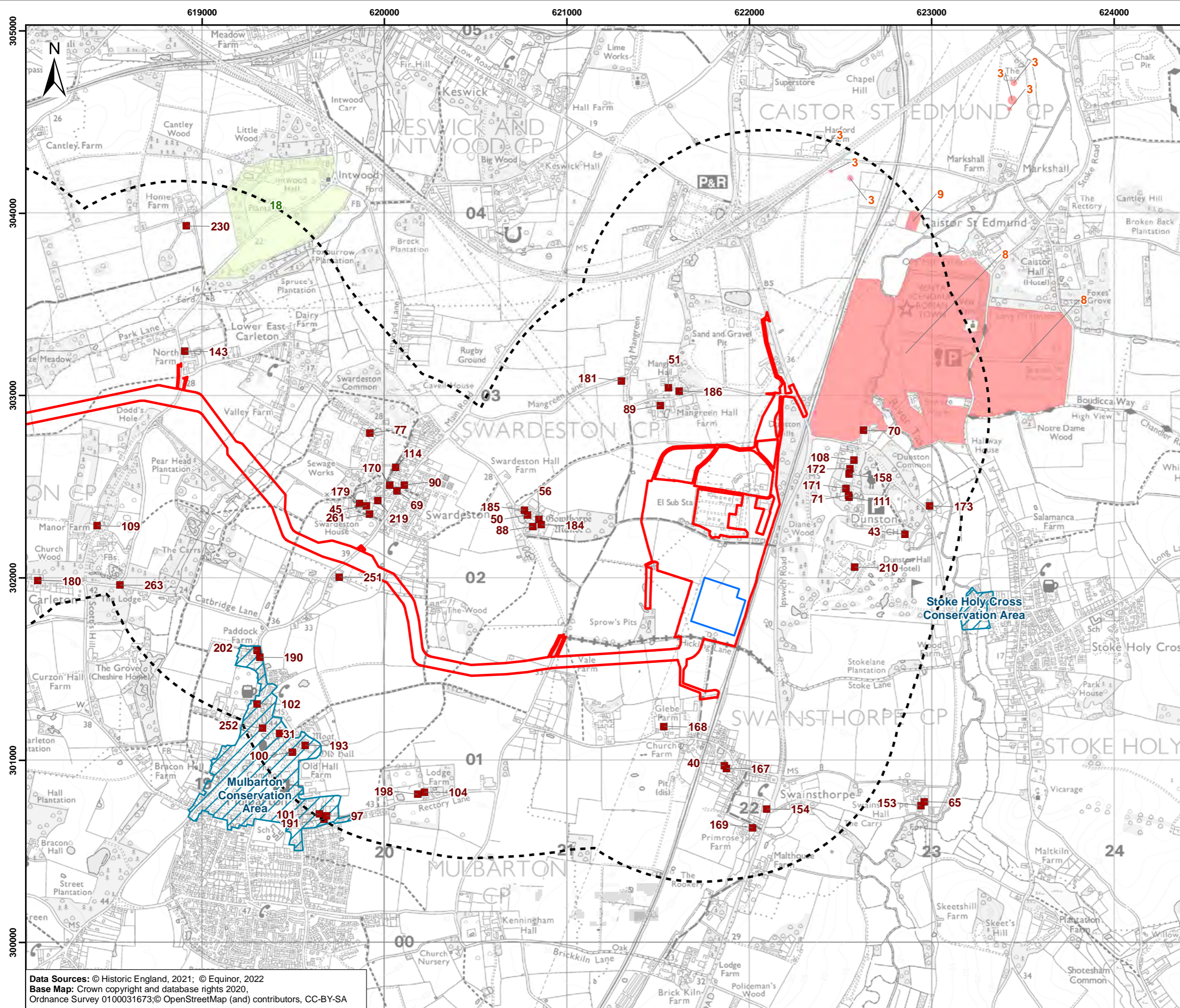


# Sheringham Shoal and Dudgeon Extension Projects

Title:  
Figure 21.1.1 Designated Heritage Assets  
within 1km of the Onshore Development Area  
Sheet 13 of 13

Document: Environmental Statement (ES)  
Appendix 21.1 Onshore Archaeological  
Desk-Based (Baseline) Assessment  
Application Doc. no.: 6.3.21.1

- Legend:
- Order Limits
  - Onshore Substation Site
  - Study Area
  - Listed Building
  - Conservation Area
  - Registered Park and Garden
  - Scheduled Monument



Coordinate Reference System: British National Grid  
Transformation WGS84: OSGB\_1936\_To\_WGS\_1984\_7

0 400 800 1,200 Metres  
0 400 800 1,200 Yards

Scale: 1:20,000 Scale at size: A3

Equinor Doc. no.: C282-RH-Z-GA-00083  
RHDHV Doc. no.: PB8164\_RHD\_ZZ\_ON\_DR\_Z\_0067

REV	DATE	STATUS	DRW	CHK	APR
A	31/03/2022	First Issue	AZ	DF	FM

Data Sources: © Historic England, 2021; © Equinor, 2022  
Base Map: Crown copyright and database rights 2020,  
Ordnance Survey 0100031673; © OpenStreetMap (and) contributors, CC-BY-SA





609000 610000 611000 612000 613000 614000



345000

344000

343000

342000

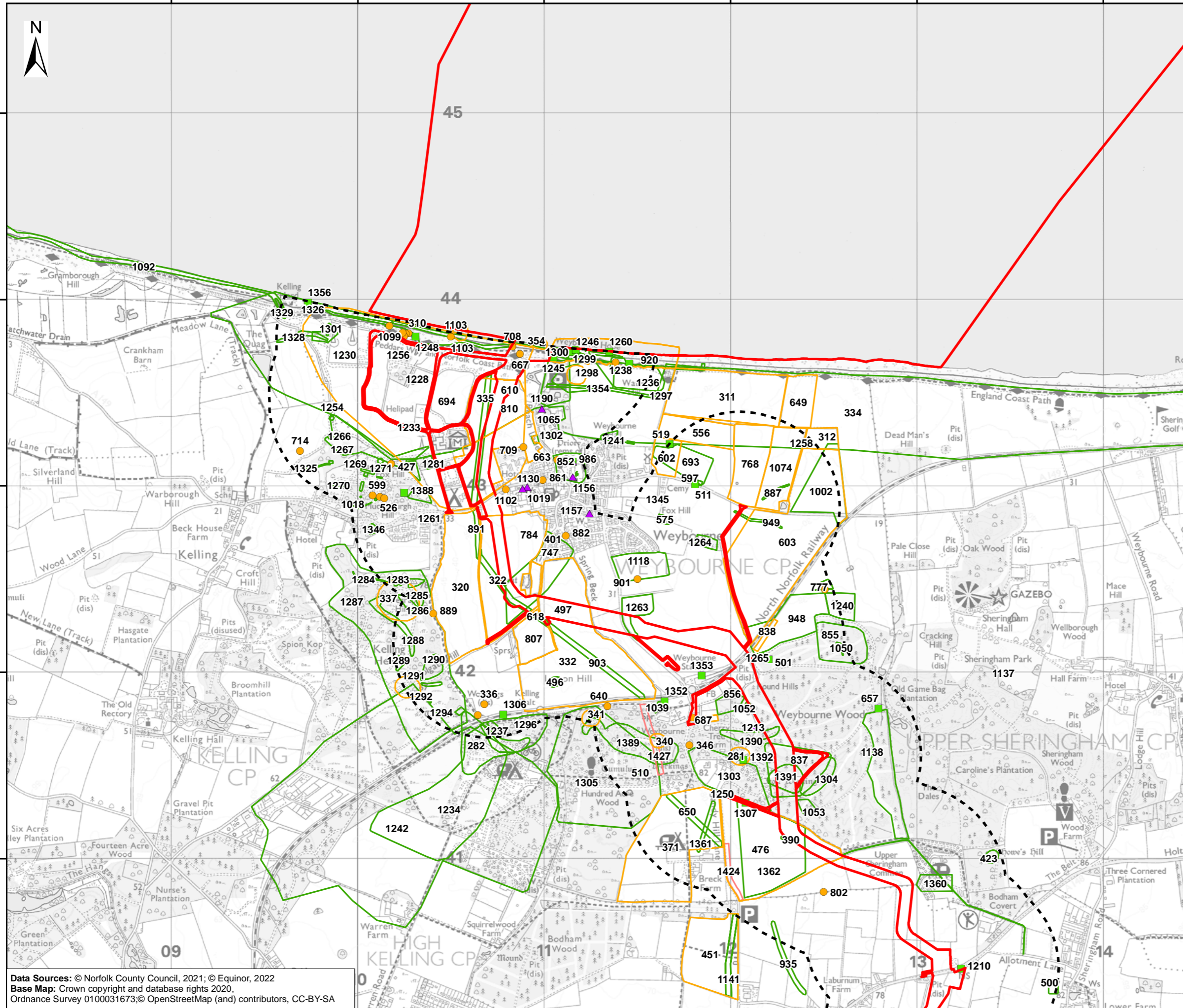
341000

# Sheringham Shoal and Dudgeon Extension Projects

Title:  
Figure 21.1.2 Non-designated Heritage Assets  
within 500m of the Onshore Development Area  
Sheet 1 of 13

Document: Environmental Statement (ES)  
Appendix 21.1 Onshore Archaeological  
Desk-Based (Baseline) Assessment  
Application Doc. no.: 6.3.21.1

- Legend:
- Order Limits
  - Study Area
  - HER Find Spot
  - HER Building Point
  - HER Monument Point
  - HER Monument Line
  - HER Building Poly
  - HER Find Spot Poly
  - HER Negative Evidence Poly
  - HER Monument Poly



Coordinate Reference System: British National Grid  
Transformation WGS84: OSGB\_1936\_To\_WGS\_1984\_7

0 400 800 1,200 Metres  
0 400 800 1,200 Yards

Scale: 1:20,000

Scale at size: A3

Equinor Doc. no.: C282-RH-Z-GA-00083  
RHDHV Doc. no.: PB8164\_RHD\_ZZ\_ON\_DR\_Z\_0068

A	31/03/2022	First Issue	AZ	DF	FM
REV	DATE	STATUS	DRW	CHK	APR

Data Sources: © Norfolk County Council, 2021; © Equinor, 2022  
Base Map: Crown copyright and database rights 2020,  
Ordnance Survey 0100031673; © OpenStreetMap (and) contributors, CC-BY-SA

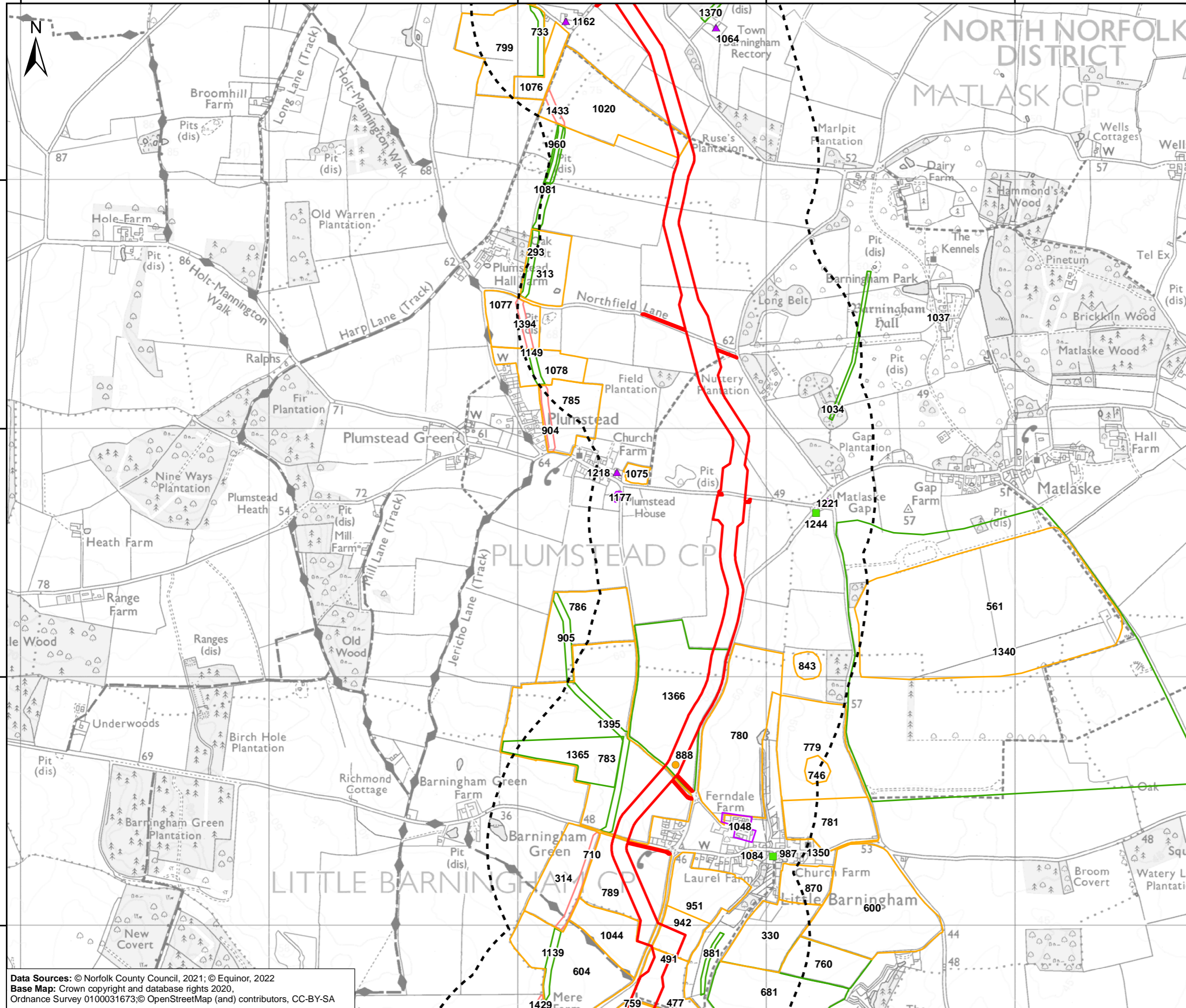








611000 612000 613000 614000 615000

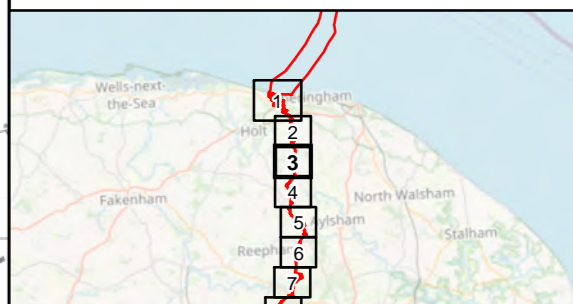


### Sheringham Shoal and Dudgeon Extension Projects

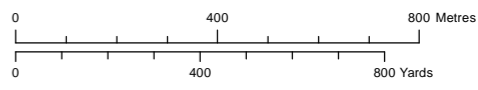
Title:  
Figure 21.1.2 Non-designated Heritage Assets within 500m of the Onshore Development Area  
Sheet 3 of 13

Document: Environmental Statement (ES)  
Appendix 21.1 Onshore Archaeological Desk-Based (Baseline) Assessment  
Application Doc. no.: 6.3.21.1

- Legend:
- Order Limits
  - Study Area
  - HER Find Spot
  - ▲ HER Building Point
  - HER Monument Point
  - HER Building Poly
  - HER Find Spot Poly
  - HER Negative Evidence Poly
  - HER Monument Poly



Coordinate Reference System: British National Grid  
Transformation WGS84: OSGB\_1936\_To\_WGS\_1984\_7



Scale: 1:15,000      Scale at size: A3

Equinor Doc. no.: C282-RH-Z-GA-00083  
RHDHV Doc. no.: PB8164\_RHD\_ZZ\_ON\_DR\_Z\_0068

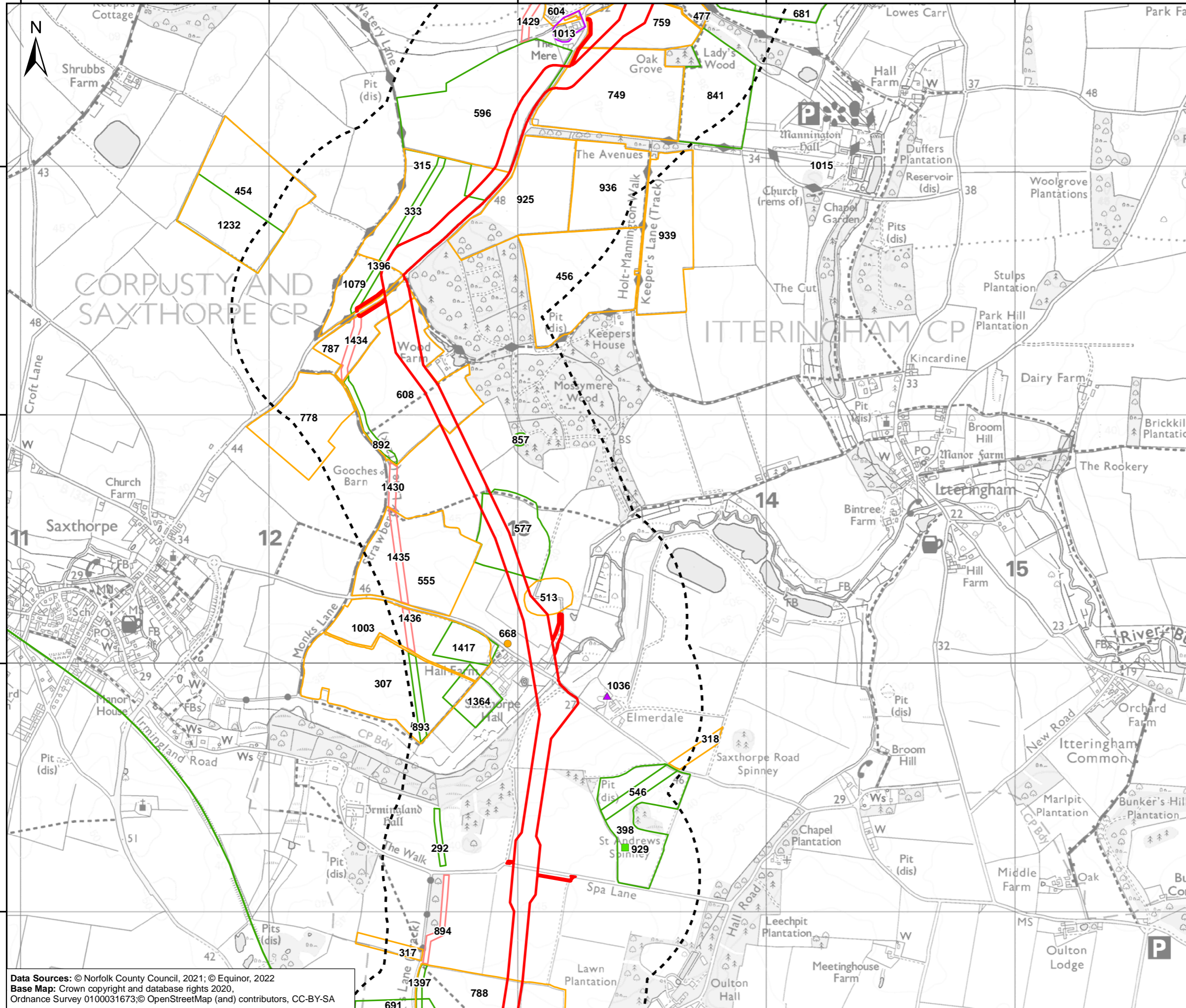
REV	DATE	STATUS	DRW	CHK	APR
A	31/03/2022	First Issue	AZ	DF	FM

Data Sources: © Norfolk County Council, 2021; © Equinor, 2022  
Base Map: Crown copyright and database rights 2020,  
Ordnance Survey 0100031673; © OpenStreetMap (and) contributors, CC-BY-SA





611000 612000 613000 614000 615000

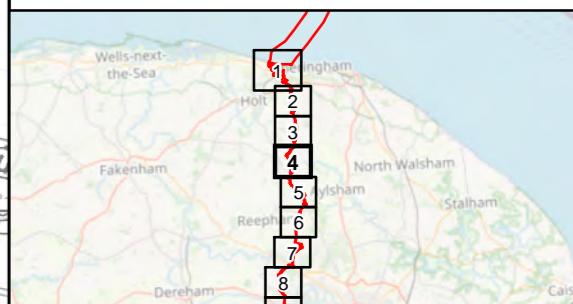


### Sheringham Shoal and Dudgeon Extension Projects

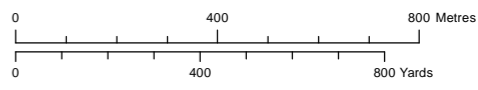
Title:  
Figure 21.1.2 Non-designated Heritage Assets  
within 500m of the Onshore Development Area  
Sheet 4 of 13

Document: Environmental Statement (ES)  
Appendix 21.1 Onshore Archaeological  
Desk-Based (Baseline) Assessment  
Application Doc. no.: 6.3.21.1

- Legend:
- Order Limits
  - Study Area
  - HER Find Spot
  - ▲ HER Building Point
  - HER Monument Point
  - HER Monument Line
  - HER Building Poly
  - HER Find Spot Poly
  - HER Negative Evidence Poly
  - HER Monument Poly



Coordinate Reference System: British National Grid  
Transformation WGS84: OSGB\_1936\_To\_WGS\_1984\_7



Scale: 1:15,000

Scale at size: A3

Equinor Doc. no.: C282-RH-Z-GA-00083  
RHDHV Doc. no.: PB8164\_RHD\_ZZ\_ON\_DR\_Z\_0068

REV	DATE	STATUS	DRW	CHK	APR
A	31/03/2022	First Issue	AZ	DF	FM

Data Sources: © Norfolk County Council, 2021; © Equinor, 2022  
Base Map: Crown copyright and database rights 2020,  
Ordnance Survey 0100031673; © OpenStreetMap (and) contributors, CC-BY-SA



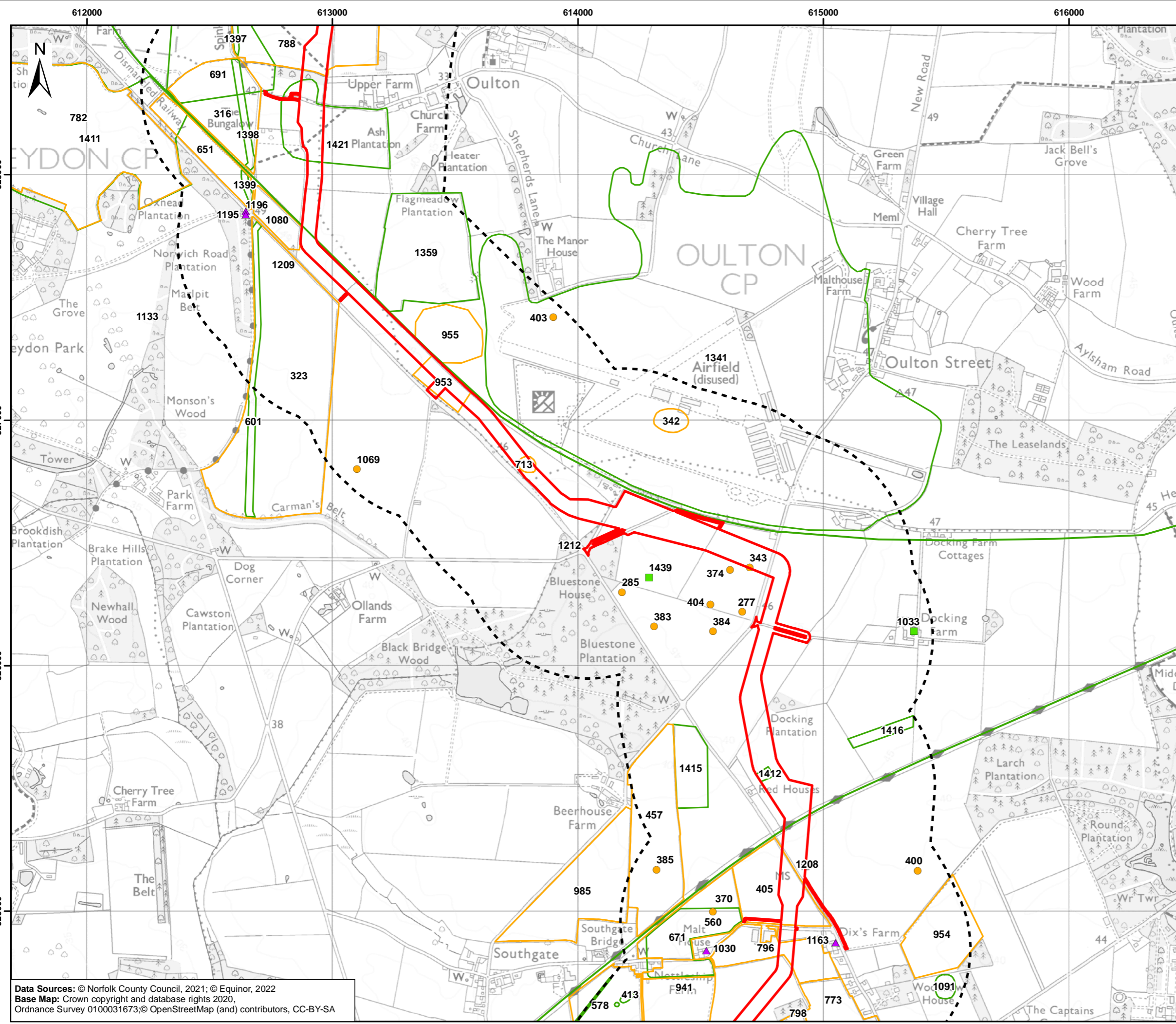


# Sheringham Shoal and Dudgeon Extension Projects

Title:  
Figure 21.1.2 Non-designated Heritage Assets  
within 500m of the Onshore Development Area  
Sheet 5 of 13

Document: Environmental Statement (ES)  
Appendix 21.1 Onshore Archaeological  
Desk-Based (Baseline) Assessment  
Application Doc. no.: 6.3.21.1

- Legend:
- Order Limits
  - Study Area
  - HER Find Spot
  - ▲ HER Building Point
  - HER Monument Point
  - HER Monument Line
  - HER Find Spot Poly
  - HER Monument Poly



Coordinate Reference System: British National Grid  
Transformation WGS84: OSGB\_1936\_To\_WGS\_1984\_7

0 400 800 Metres  
0 400 800 Yards

Scale: 1:15,000      Scale at size: A3

Equinor Doc. no.: C282-RH-Z-GA-00083  
RHDHV Doc. no.: PB8164\_RHD\_ZZ\_ON\_DR\_Z\_0068

REV	DATE	STATUS	DRW	CHK	APR
A	31/03/2022	First Issue	AZ	DF	FM

Data Sources: © Norfolk County Council, 2021; © Equinor, 2022  
Base Map: Crown copyright and database rights 2020,  
Ordnance Survey 0100031673; © OpenStreetMap (and) contributors, CC-BY-SA



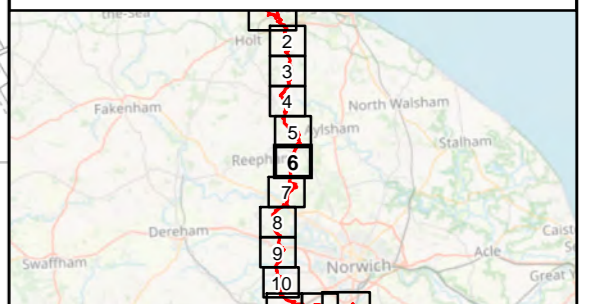


# Sheringham Shoal and Dudgeon Extension Projects

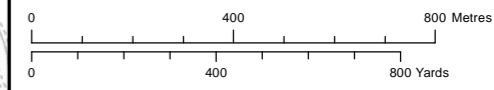
Title:  
Figure 21.1.2 Non-designated Heritage Assets  
within 500m of the Onshore Development Area  
Sheet 6 of 13

Document: Environmental Statement (ES)  
Appendix 21.1 Onshore Archaeological  
Desk-Based (Baseline) Assessment  
Application Doc. no.: 6.3.21.1

- Legend:
- Order Limits
  - Study Area
  - HER Find Spot
  - ▲ HER Building Point
  - HER Monument Point
  - HER Monument Line
  - HER Building Poly
  - HER Find Spot Poly
  - HER Monument Poly



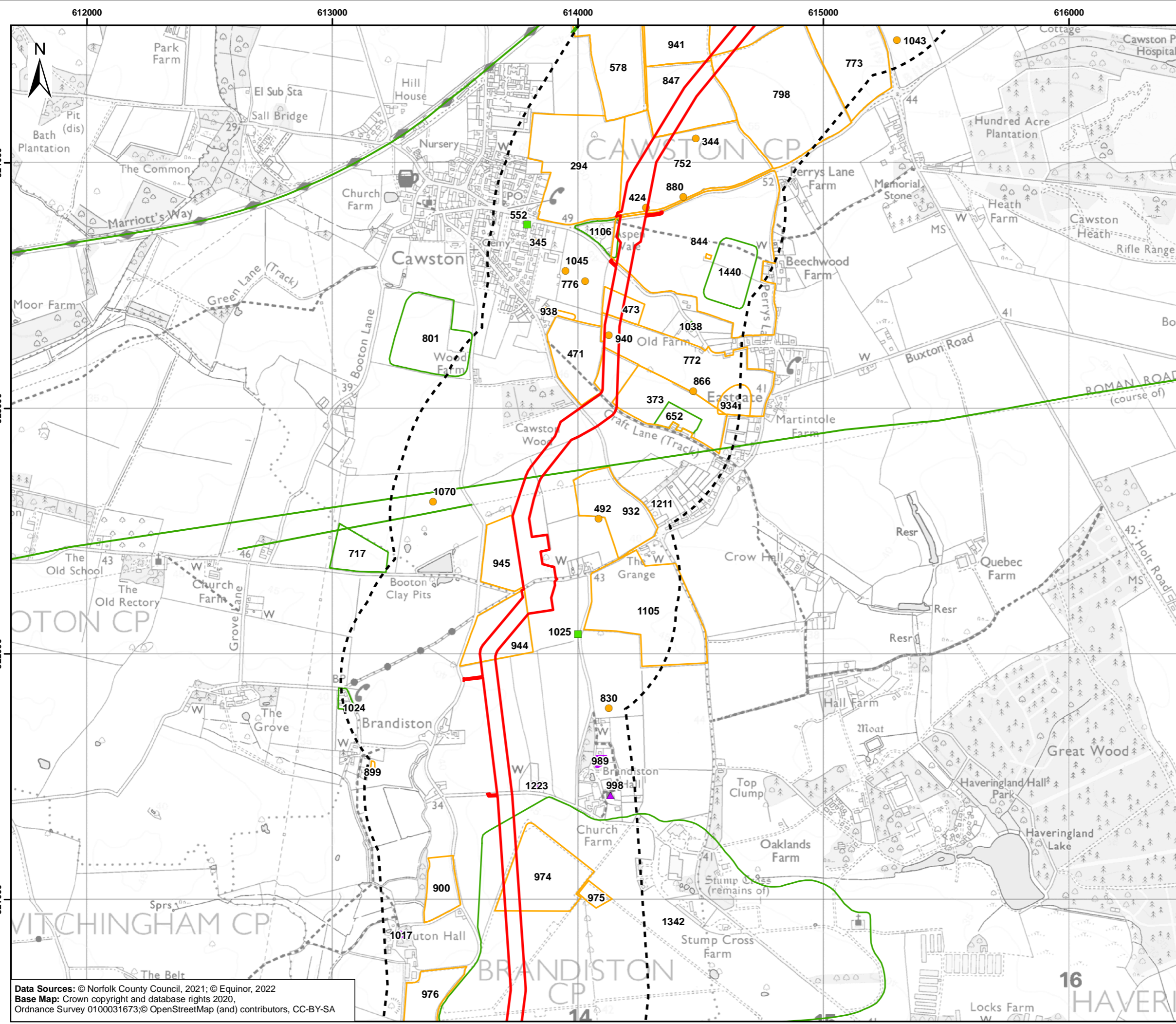
Coordinate Reference System: British National Grid  
Transformation WGS84: OSGB\_1936\_To\_WGS\_1984\_7



Scale: 1:15,000      Scale at size: A3

Equinor Doc. no.: C282-RH-Z-GA-00083  
RHDHV Doc. no.: PB8164\_RHD\_ZZ\_ON\_DR\_Z\_0068

REV	DATE	STATUS	DRW	CHK	APR
A	31/03/2022	First Issue	AZ	DF	FM



Data Sources: © Norfolk County Council, 2021; © Equinor, 2022  
Base Map: Crown copyright and database rights 2020,  
Ordnance Survey 0100031673; © OpenStreetMap (and) contributors, CC-BY-SA

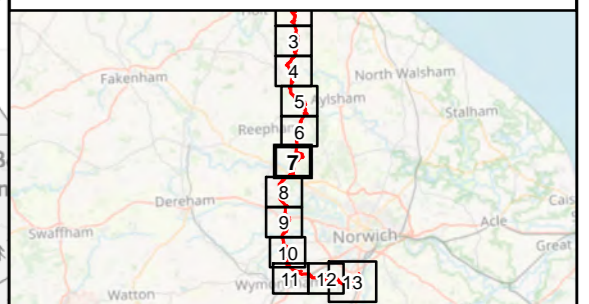


# Sheringham Shoal and Dudgeon Extension Projects

Title:  
Figure 21.1.2 Non-designated Heritage Assets  
within 500m of the Onshore Development Area  
Sheet 7 of 13

Document: Environmental Statement (ES)  
Appendix 21.1 Onshore Archaeological  
Desk-Based (Baseline) Assessment  
Application Doc. no.: 6.3.21.1

- Legend:
- Order Limits
  - Study Area
  - HER Find Spot
  - ▲ HER Building Point
  - HER Monument Point
  - HER Building Poly
  - HER Find Spot Poly
  - HER Monument Poly

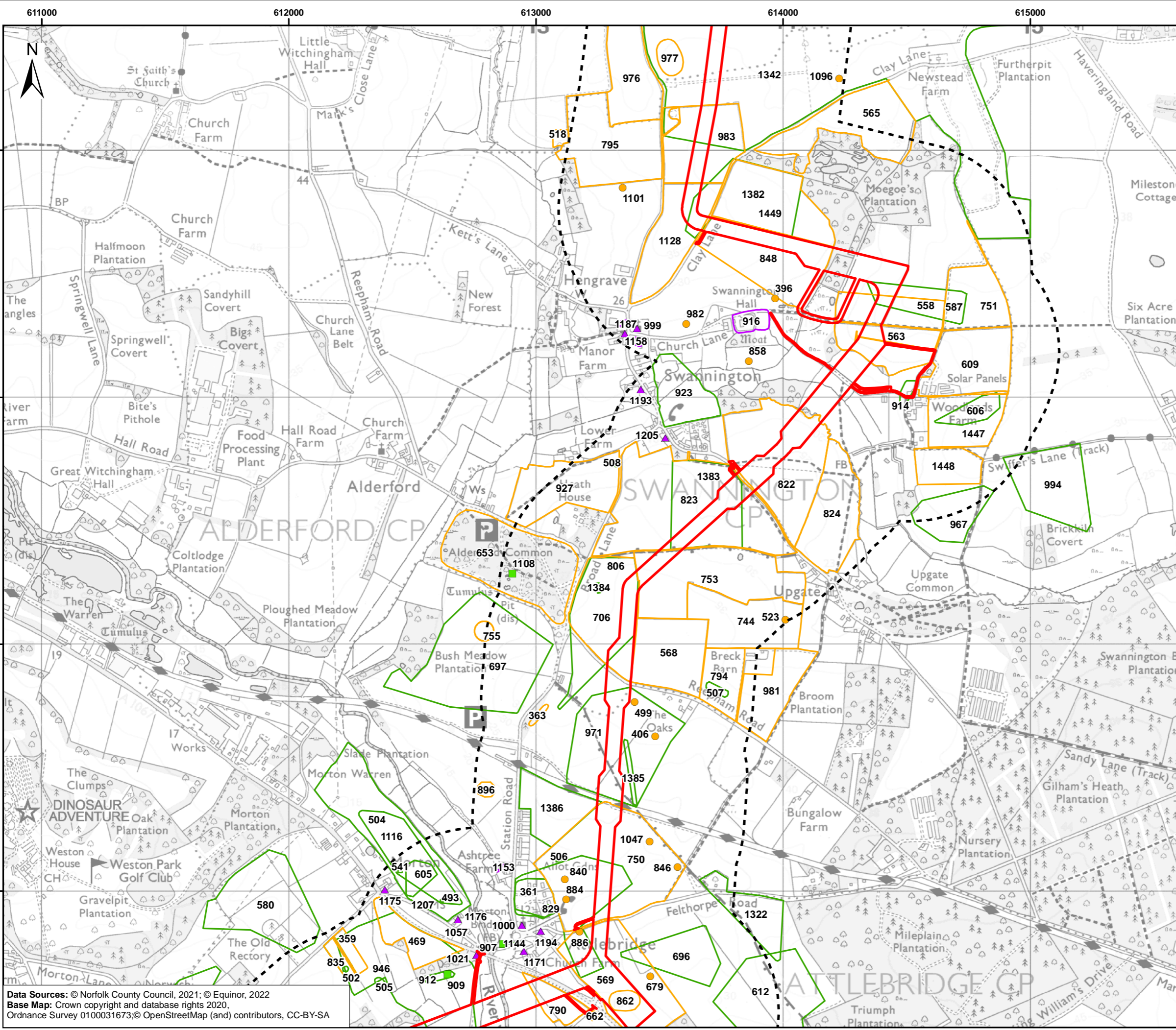


Coordinate Reference System: British National Grid  
Transformation WGS84: OSGB\_1936\_To\_WGS\_1984\_7

Scale: 1:15,000      Scale at size: A3

Equinor Doc. no.: C282-RH-Z-GA-00083  
RHDHV Doc. no.: PB8164\_RHD\_ZZ\_ON\_DR\_Z\_0068

REV	DATE	STATUS	DRW	CHK	APR
A	31/03/2022	First Issue	AZ	DF	FM



Data Sources: © Norfolk County Council, 2021; © Equinor, 2022  
Base Map: Crown copyright and database rights 2020,  
Ordnance Survey 0100031673; © OpenStreetMap (and) contributors, CC-BY-SA

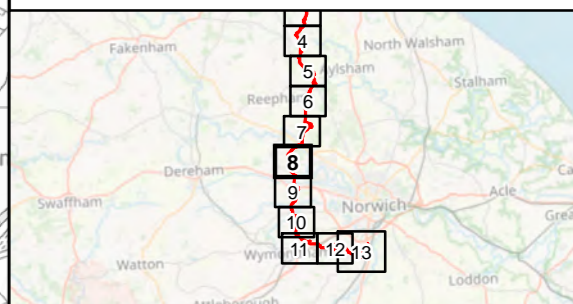


# Sheringham Shoal and Dudgeon Extension Projects

Title:  
Figure 21.1.2 Non-designated Heritage Assets  
within 500m of the Onshore Development Area  
Sheet 8 of 13

Document: Environmental Statement (ES)  
Appendix 21.1 Onshore Archaeological  
Desk-Based (Baseline) Assessment  
Application Doc. no.: 6.3.21.1

- Legend:
- Order Limits
  - Study Area
  - HER Find Spot
  - ▲ HER Building Point
  - HER Monument Point
  - HER Find Spot Line
  - HER Monument Line
  - HER Building Poly
  - HER Find Spot Poly
  - HER Monument Poly



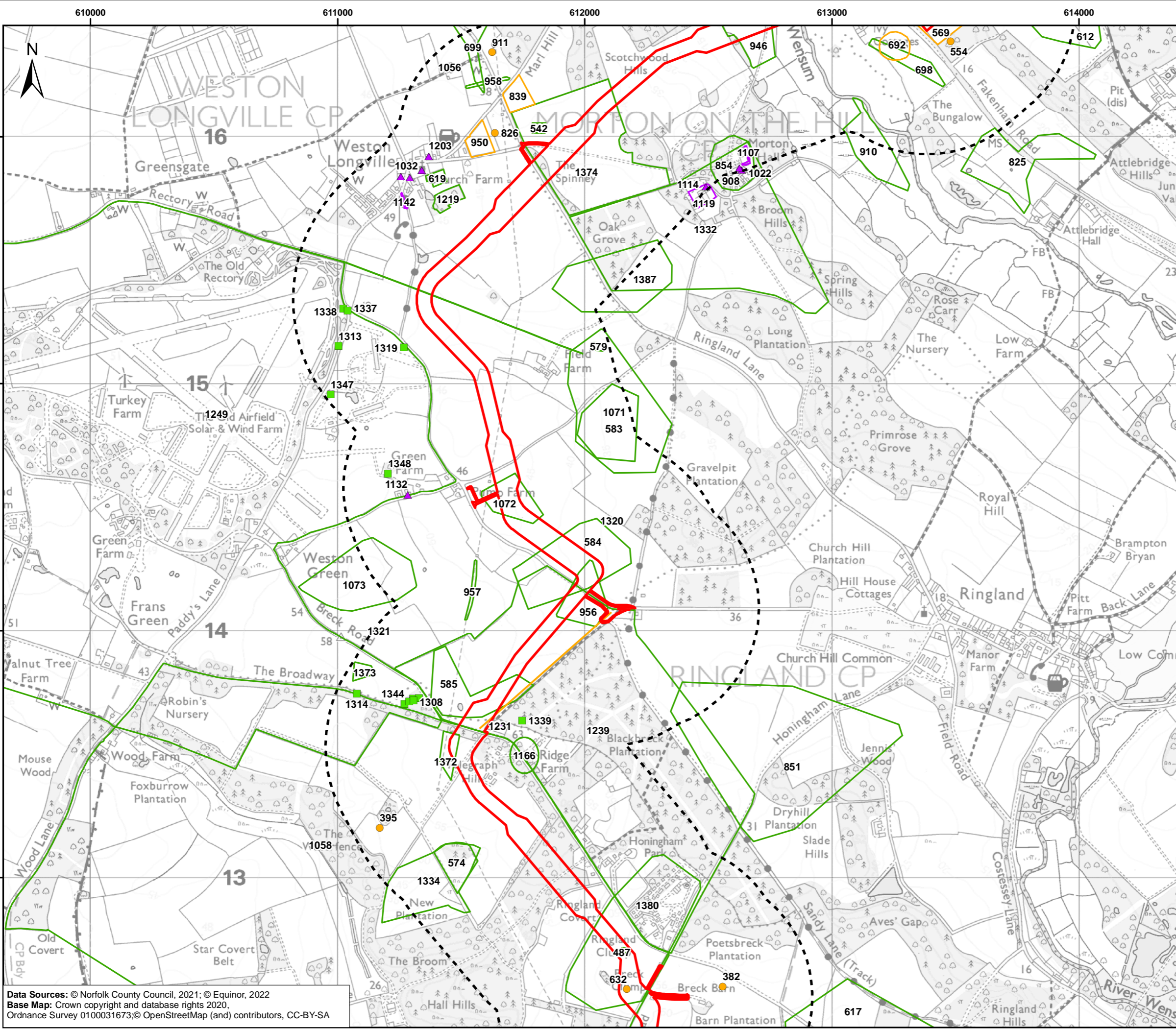
Coordinate Reference System: British National Grid  
Transformation WGS84: OSGB\_1936\_To\_WGS\_1984\_7

0 400 800 Metres  
0 400 800 Yards

Scale: 1:15,000 Scale at size: A3

Equinor Doc. no.: C282-RH-Z-GA-00083  
RHDHV Doc. no.: PB8164\_RHD\_ZZ\_ON\_DR\_Z\_0068

REV	DATE	STATUS	DRW	CHK	APR
A	31/03/2022	First Issue	AZ	DF	FM



Data Sources: © Norfolk County Council, 2021; © Equinor, 2022  
Base Map: Crown copyright and database rights 2020,  
Ordnance Survey 0100031673; © OpenStreetMap (and) contributors, CC-BY-SA

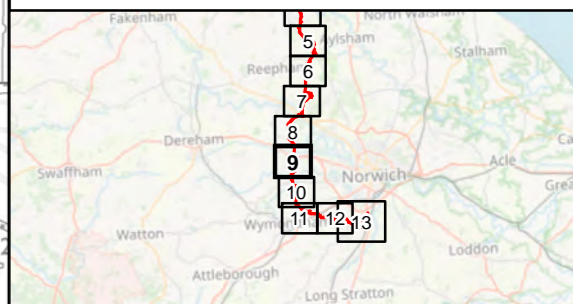
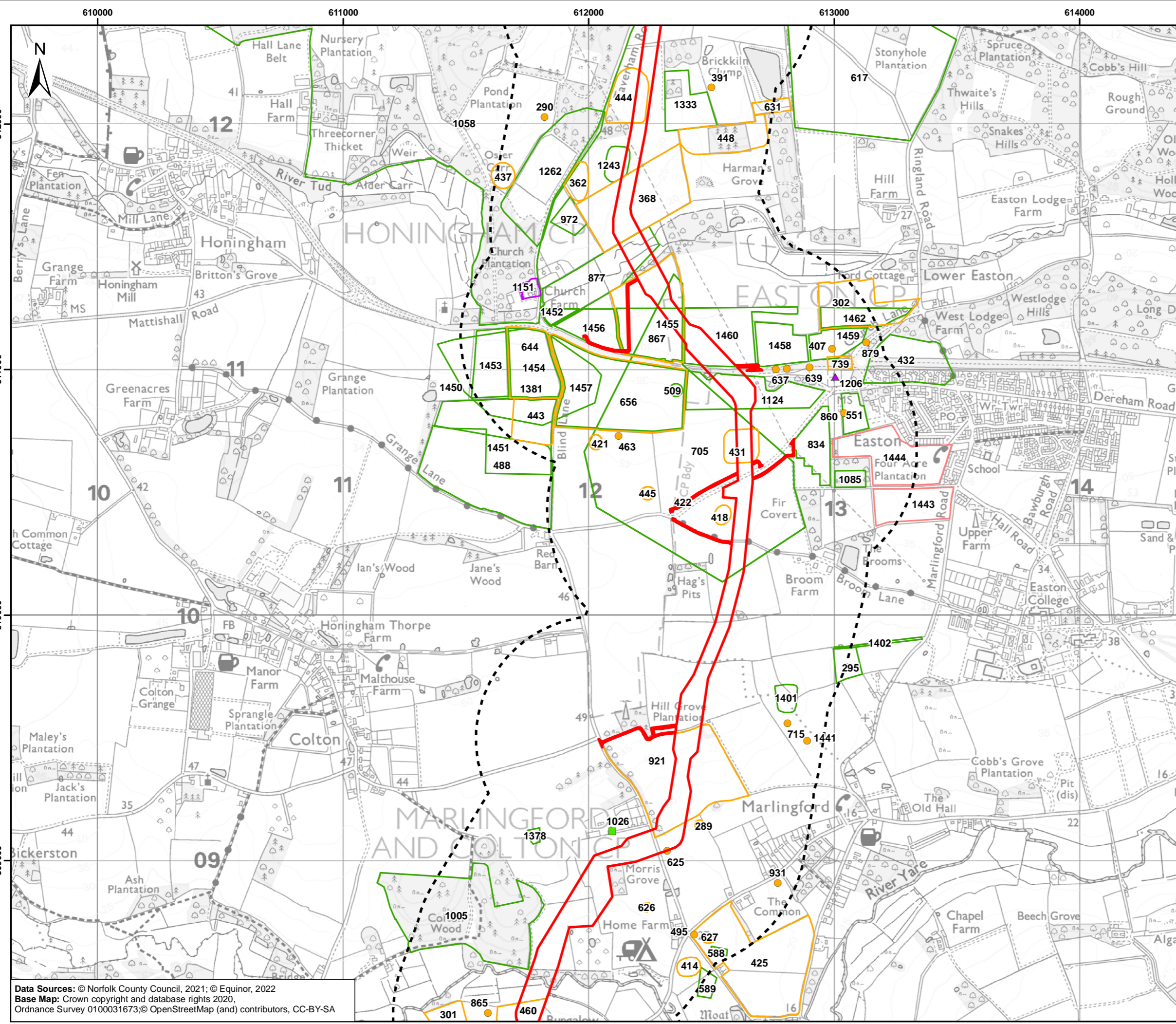


# Sheringham Shoal and Dudgeon Extension Projects

Title:  
Figure 21.1.2 Non-designated Heritage Assets  
within 500m of the Onshore Development Area  
Sheet 9 of 13

Document: Environmental Statement (ES)  
Appendix 21.1 Onshore Archaeological  
Desk-Based (Baseline) Assessment  
Application Doc. no.: 6.3.21.1

- Legend:
- Order Limits
  - Study Area
  - HER Find Spot
  - ▲ HER Building Point
  - HER Monument Point
  - HER Building Poly
  - HER Find Spot Poly
  - HER Negative Evidence Poly
  - HER Monument Poly



Coordinate Reference System: British National Grid  
Transformation WGS84: OSGB\_1936\_To\_WGS\_1984\_7

0 400 800 Metres  
0 400 800 Yards

Scale: 1:15,000      Scale at size: A3

Equinor Doc. no.: C282-RH-Z-GA-00083  
RHDHV Doc. no.: PB8164\_RHD\_ZZ\_ON\_DR\_Z\_0068

REV	DATE	STATUS	DRW	CHK	APR
A	31/03/2022	First Issue	AZ	DF	FM

Data Sources: © Norfolk County Council, 2021; © Equinor, 2022  
Base Map: Crown copyright and database rights 2020,  
Ordnance Survey 0100031673; © OpenStreetMap (and) contributors, CC-BY-SA



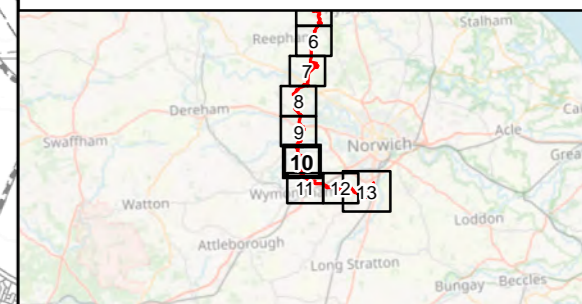
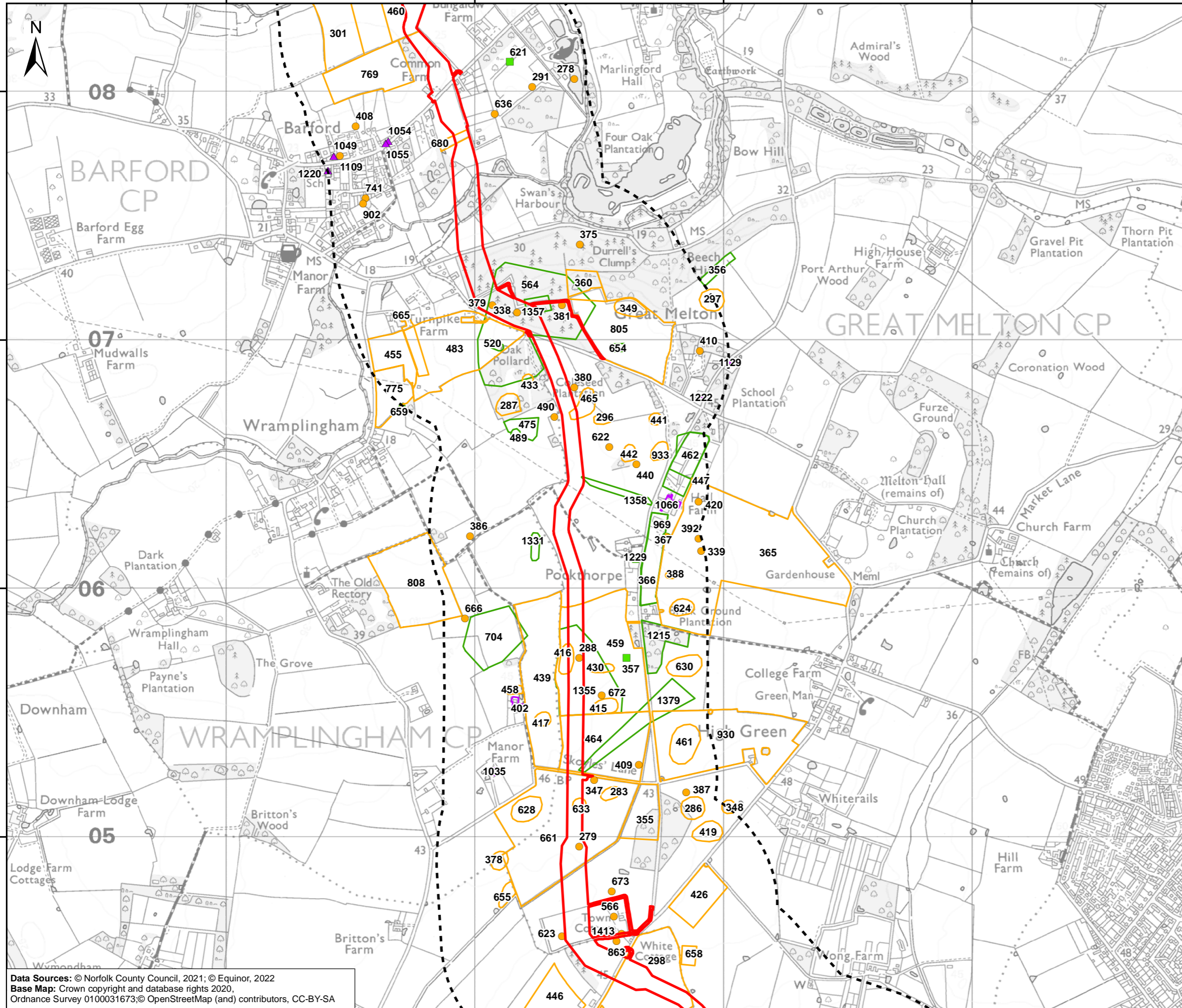


# Sheringham Shoal and Dudgeon Extension Projects

Title:  
Figure 21.1.2 Non-designated Heritage Assets  
within 500m of the Onshore Development Area  
Sheet 10 of 13

Document: Environmental Statement (ES)  
Appendix 21.1 Onshore Archaeological  
Desk-Based (Baseline) Assessment  
Application Doc. no.: 6.3.21.1

- Legend:
- Order Limits
  - Study Area
  - HER Find Spot
  - ▲ HER Building Point
  - HER Monument Point
  - HER Building Poly
  - HER Find Spot Poly
  - HER Monument Poly



Coordinate Reference System: British National Grid  
Transformation WGS84: OSGB\_1936\_To\_WGS\_1984\_7

0 400 800 Metres  
0 400 800 Yards

Scale: 1:15,000 Scale at size: A3

Equinor Doc. no.: C282-RH-Z-GA-00083  
RHDHV Doc. no.: PB8164\_RHD\_ZZ\_ON\_DR\_Z\_0068

REV	DATE	STATUS	DRW	CHK	APR
A	31/03/2022	First Issue	AZ	DF	FM

Data Sources: © Norfolk County Council, 2021; © Equinor, 2022  
Base Map: Crown copyright and database rights 2020,  
Ordnance Survey 0100031673; © OpenStreetMap (and) contributors, CC-BY-SA



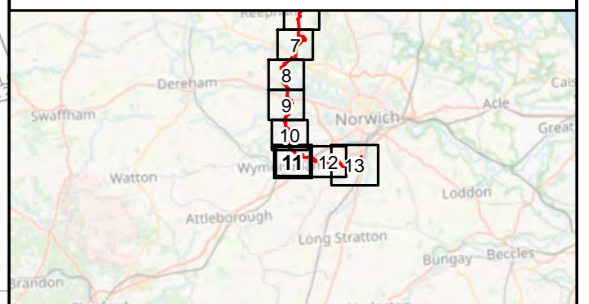


# Sheringham Shoal and Dudgeon Extension Projects

Title:  
Figure 21.1.2 Non-designated Heritage Assets  
within 500m of the Onshore Development Area  
Sheet 11 of 13

Document: Environmental Statement (ES)  
Appendix 21.1 Onshore Archaeological  
Desk-Based (Baseline) Assessment  
Application Doc. no.: 6.3.21.1

- Legend:
- Order Limits
  - Study Area
  - HER Find Spot
  - ▲ HER Building Point
  - HER Monument Point
  - HER Monument Line
  - HER Building Poly
  - HER Find Spot Poly
  - HER Negative Evidence Poly
  - HER Monument Poly

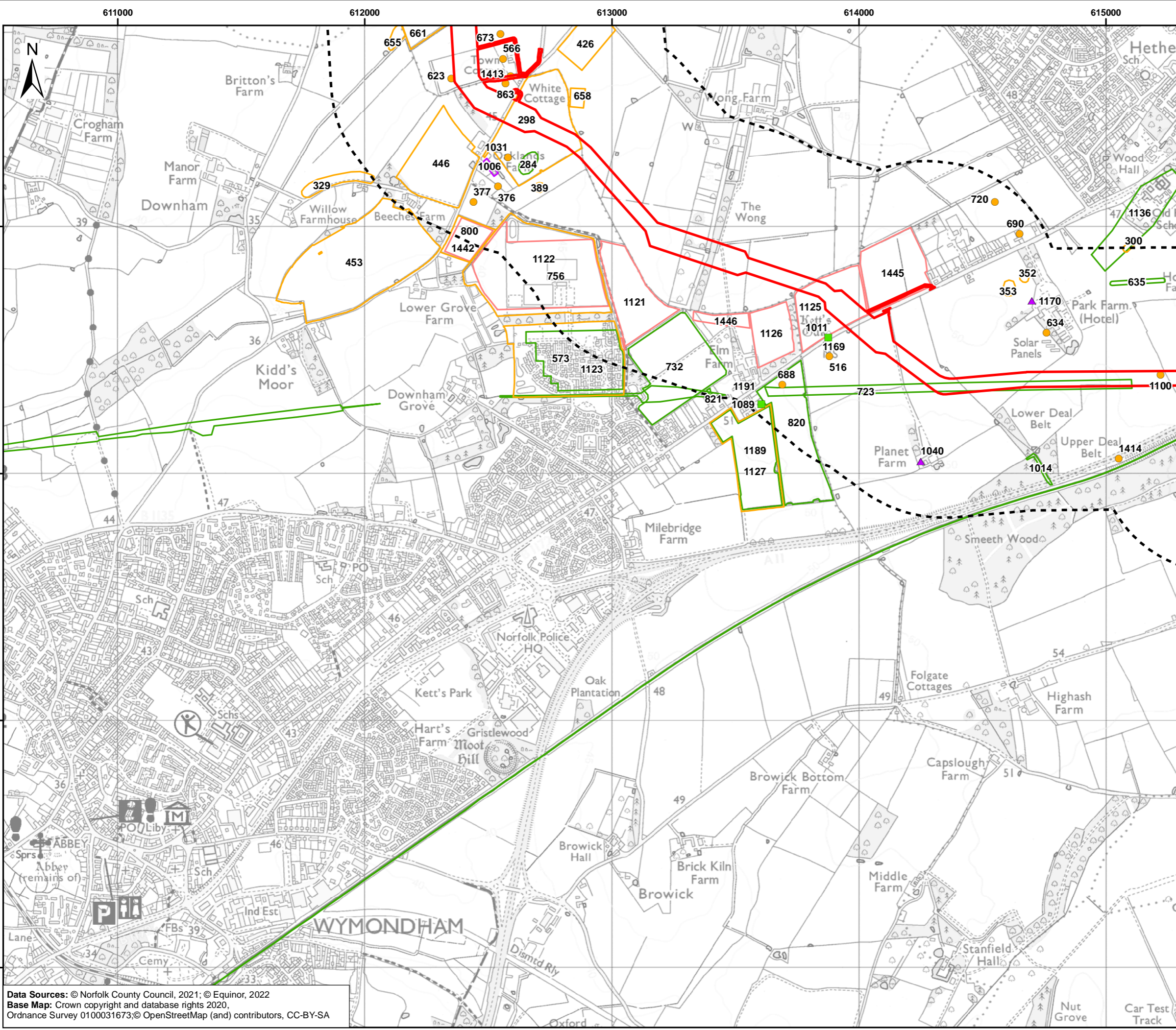


Coordinate Reference System: British National Grid  
Transformation WGS84: OSGB\_1936\_To\_WGS\_1984\_7

Scale: 1:15,000      Scale at size: A3

Equinor Doc. no.: C282-RH-Z-GA-00083  
RHDHV Doc. no.: PB8164\_RHD\_ZZ\_ON\_DR\_Z\_0068

REV	DATE	STATUS	DRW	CHK	APR
A	31/03/2022	First Issue	AZ	DF	FM



Data Sources: © Norfolk County Council, 2021; © Equinor, 2022  
Base Map: Crown copyright and database rights 2020,  
Ordnance Survey 0100031673; © OpenStreetMap (and) contributors, CC-BY-SA

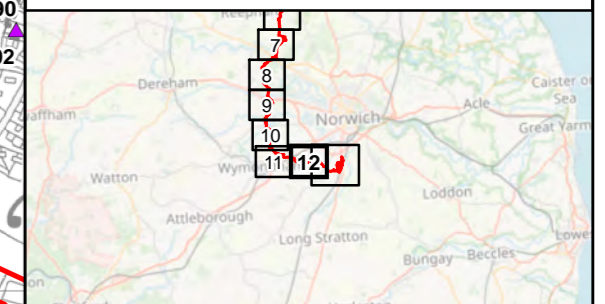


# Sheringham Shoal and Dudgeon Extension Projects

Title:  
Figure 21.1.2 Non-designated Heritage Assets  
within 500m of the Onshore Development Area  
Sheet 12 of 13

Document: Environmental Statement (ES)  
Appendix 21.1 Onshore Archaeological  
Desk-Based (Baseline) Assessment  
Application Doc. no.: 6.3.21.1

- Legend:
- Order Limits
  - Study Area
  - HER Find Spot
  - ▲ HER Building Point
  - HER Monument Point
  - HER Monument Line
  - HER Building Poly
  - HER Find Spot Poly
  - HER Negative Evidence Poly
  - HER Monument Poly

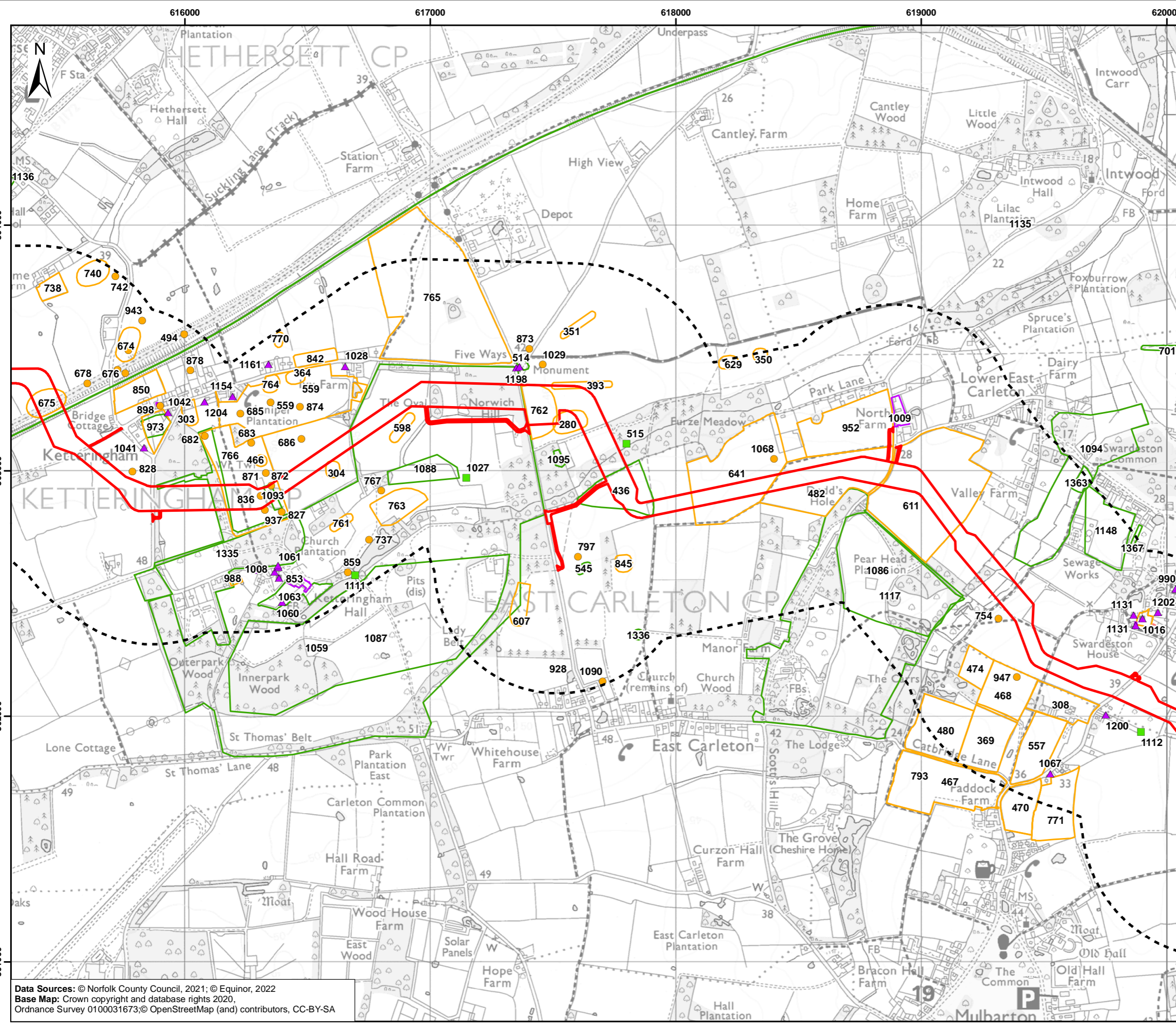


Coordinate Reference System: British National Grid  
Transformation WGS84: OSGB\_1936\_To\_WGS\_1984\_7

Scale: 1:15,000      Scale at size: A3

Equinor Doc. no.: C282-RH-Z-GA-00083  
RHDHV Doc. no.: PB8164\_RHD\_ZZ\_ON\_DR\_Z\_0068

REV	DATE	STATUS	DRW	CHK	APR
A	31/03/2022	First Issue	AZ	DF	FM



Data Sources: © Norfolk County Council, 2021; © Equinor, 2022  
Base Map: Crown copyright and database rights 2020,  
Ordnance Survey 0100031673; © OpenStreetMap (and) contributors, CC-BY-SA

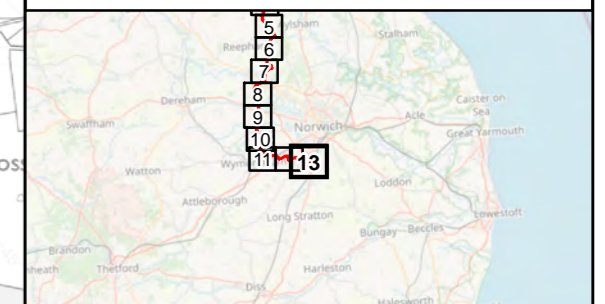


# Sheringham Shoal and Dudgeon Extension Projects

Title:  
Figure 21.1.2 Non-designated Heritage Assets  
within 500m of the Onshore Development Area  
Sheet 13 of 13

Document: Environmental Statement (ES)  
Appendix 21.1 Onshore Archaeological  
Desk-Based (Baseline) Assessment  
Application Doc. no.: 6.3.21.1

- Legend:
- Order Limits
  - Onshore Substation Site
  - Study Area
  - HER Find Spot
  - ▲ HER Building Point
  - HER Monument Point
  - HER Monument Line
  - HER Building Poly
  - HER Find Spot Poly
  - HER Negative Evidence Poly
  - HER Place Poly
  - HER Monument Poly

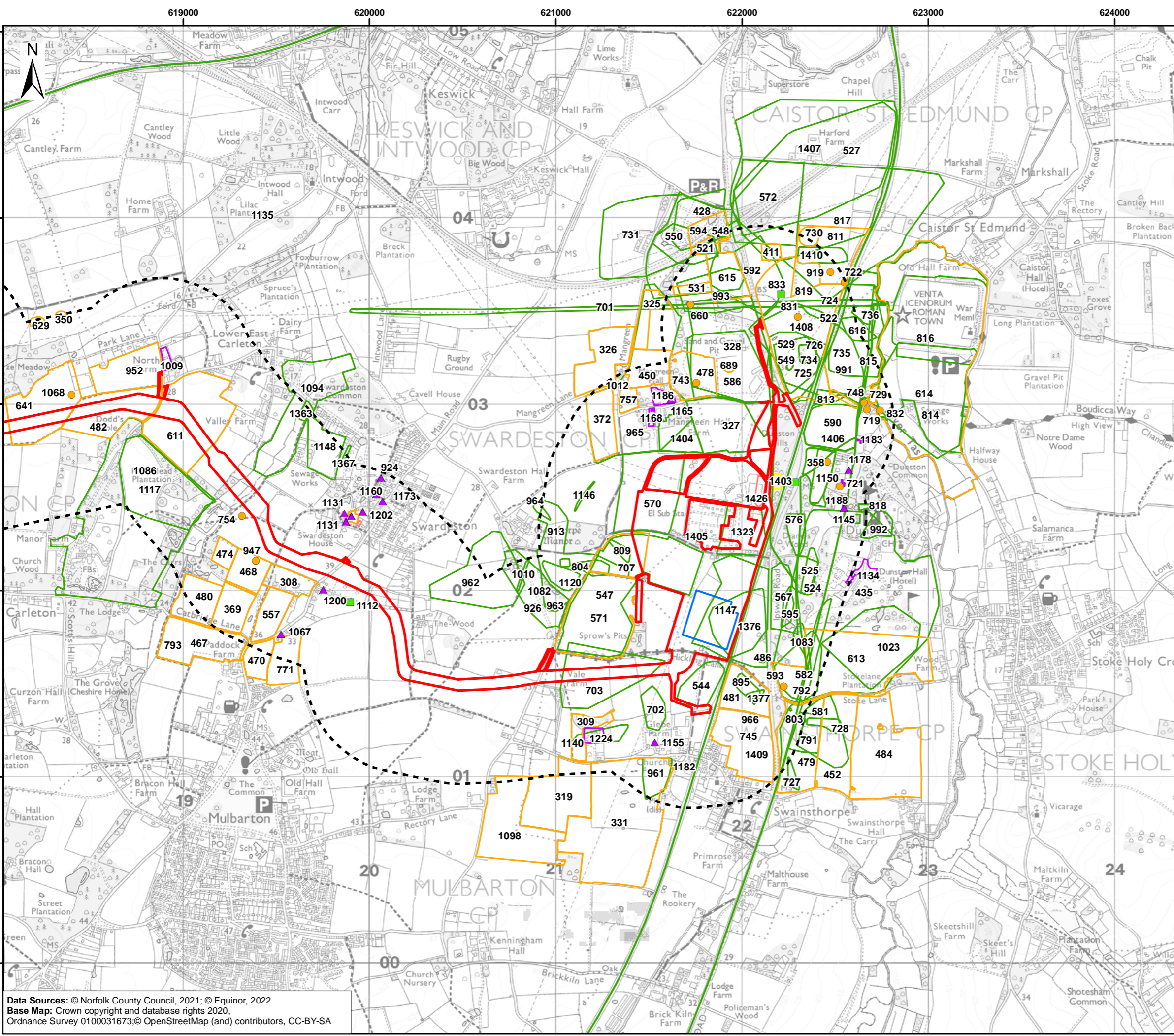


Coordinate Reference System: British National Grid  
Transformation WGS84: OSGB\_1936\_To\_WGS\_1984\_7

Scale: 1:20,000      Scale at size: A3

Equinor Doc. no.: C282-RH-Z-GA-00083  
RHDHV Doc. no.: PB8164\_RHD\_ZZ\_ON\_DR\_Z\_0068

REV	DATE	STATUS	DRW	CHK	APR
A	31/03/2022	First Issue	AZ	DF	FM



Data Sources: © Norfolk County Council, 2021; © Equinor, 2022  
Base Map: Crown copyright and database rights 2020,  
Ordnance Survey 0100031673; © OpenStreetMap (and) contributors, CC-BY-SA



609000 610000 611000 612000 613000 614000



345000  
344000  
343000  
342000  
341000

# Sheringham Shoal and Dudgeon Extension Projects

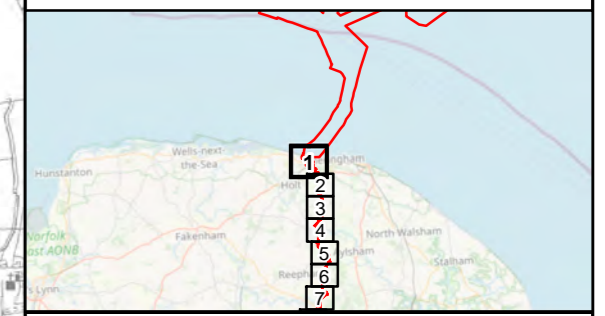
Title:  
Figure 21.1.3 Historic Landscape Character (HLC)  
within 500m of the Onshore Development Area  
Sheet 1 of 13

Document: Environmental Statement (ES)  
Appendix 21.1 Onshore Archaeological  
Desk-Based (Baseline) Assessment  
Application Doc. no.: 6.3.21.1

- Legend:
- Order Limits
  - Study Area

### Historic Landscape Character (HLC)

- |   |   |
|---|---|
| <span style="display: inline-block; width: 15px; height: 10px; background-color: #f4a460; border: 1px solid black; margin-right: 5px;"></span> Piecemeal enclosure by agreement (le)        | <span style="display: inline-block; width: 15px; height: 10px; background-color: #8b4513; border: 1px solid black; margin-right: 5px;"></span> Historic earthwork (he)                    |
| <span style="display: inline-block; width: 15px; height: 10px; background-color: #e69d00; border: 1px solid black; margin-right: 5px;"></span> Piecemeal style Parliamentary enclosure (ps) | <span style="display: inline-block; width: 15px; height: 10px; background-color: #c8e6c9; border: 1px solid black; margin-right: 5px;"></span> Allotment (ag)                             |
| <span style="display: inline-block; width: 15px; height: 10px; background-color: #fff9c4; border: 1px solid black; margin-right: 5px;"></span> 20th century enclosure (te)                  | <span style="display: inline-block; width: 15px; height: 10px; background-color: #333; border: 1px solid black; margin-right: 5px;"></span> Industrial (in)                               |
| <span style="display: inline-block; width: 15px; height: 10px; background-color: #fff176; border: 1px solid black; margin-right: 5px;"></span> Boundary loss (bl)                           | <span style="display: inline-block; width: 15px; height: 10px; background-color: #add8e6; border: 1px solid black; margin-right: 5px;"></span> Enclosed meadow (mp)                       |
| <span style="display: inline-block; width: 15px; height: 10px; background-color: #8d6e14; border: 1px solid black; margin-right: 5px;"></span> Boundary loss - with relict element (br)     | <span style="display: inline-block; width: 15px; height: 10px; background-color: #d7ccc8; border: 1px solid black; margin-right: 5px;"></span> Disused post-medieval military (dm)        |
| <span style="display: inline-block; width: 15px; height: 10px; background-color: #f48fb1; border: 1px solid black; margin-right: 5px;"></span> Religious institution (ri)                   | <span style="display: inline-block; width: 15px; height: 10px; background-color: #bdbdbd; border: 1px solid black; margin-right: 5px;"></span> Stud farm (st)                             |
| <span style="display: inline-block; width: 15px; height: 10px; background-color: #e91e63; border: 1px solid black; margin-right: 5px;"></span> Built up areas - urban development (ba)      | <span style="display: inline-block; width: 15px; height: 10px; background-color: #4caf50; border: 1px solid black; margin-right: 5px;"></span> Informal parkland (ip)                     |
| <span style="display: inline-block; width: 15px; height: 10px; background-color: #00bcd4; border: 1px solid black; margin-right: 5px;"></span> Unimproved intertidal (ui)                   | <span style="display: inline-block; width: 15px; height: 10px; background-color: #4db6ac; border: 1px solid black; margin-right: 5px;"></span> Leisure/recreation (tl)                    |
| <span style="display: inline-block; width: 15px; height: 10px; background-color: #9c27b0; border: 1px solid black; margin-right: 5px;"></span> Heath (ht)                                   | <span style="display: inline-block; width: 15px; height: 10px; background-color: #2196f3; border: 1px solid black; margin-right: 5px;"></span> Water reservoir (wr)                       |
|   | <span style="display: inline-block; width: 15px; height: 10px; background-color: #a1887f; border: 1px solid black; margin-right: 5px;"></span> 18th-20th century woodland plantation (wp) |
|   | <span style="display: inline-block; width: 15px; height: 10px; background-color: #66bb6a; border: 1px solid black; margin-right: 5px;"></span> Ancient woodland (aw)                      |



Coordinate Reference System: British National Grid  
Transformation WGS84: OSGB\_1936\_To\_WGS\_1984\_7

Scale: 1:20,000 Scale at size: A3

Equinor Doc. no.: C282-RH-Z-GA-00083  
RHDHV Doc. no.: PB8164\_RHD\_ZZ\_ON\_DR\_Z\_0153

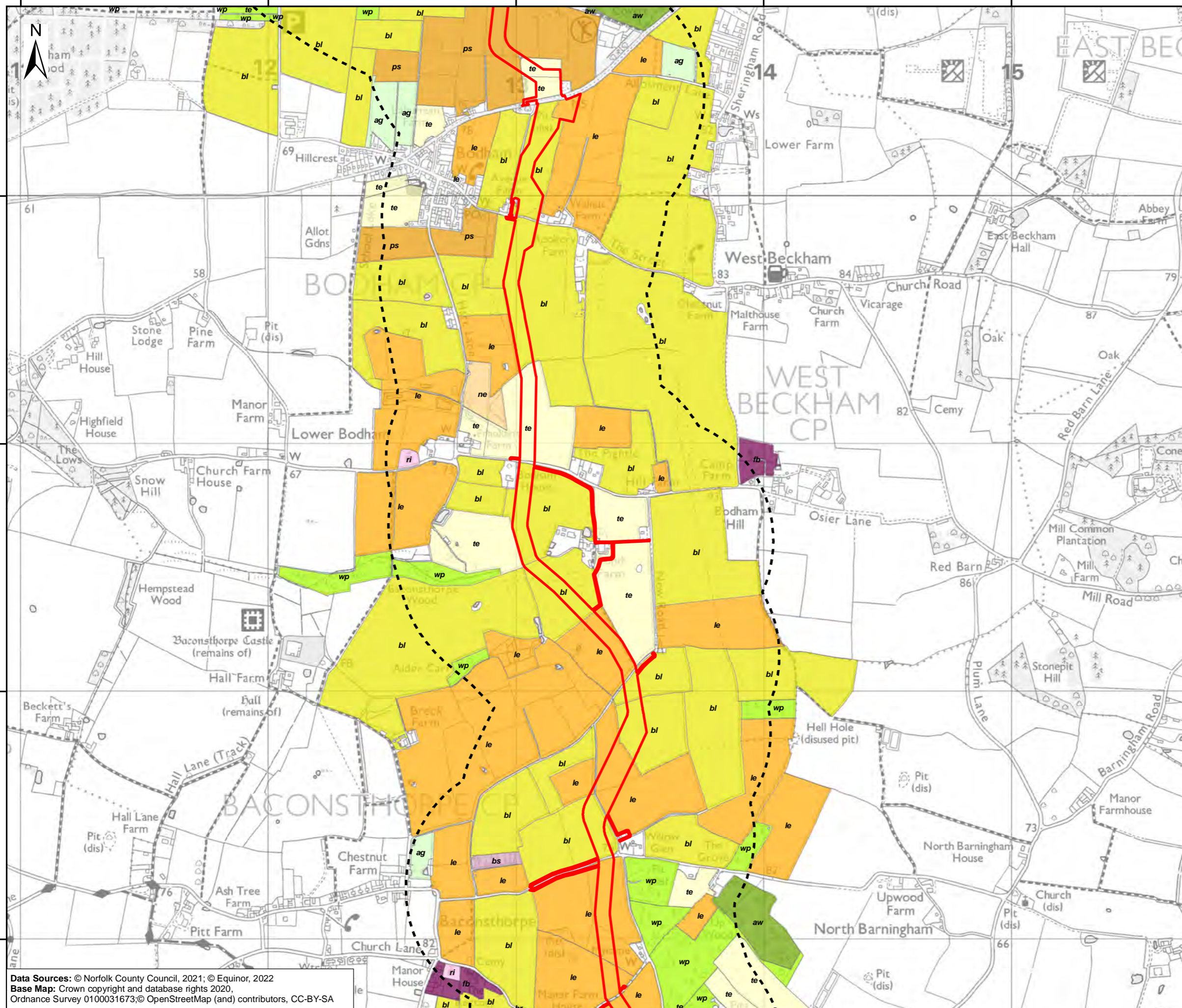
A	31/03/2022	First Issue	AZ	DF	FM
REV	DATE	STATUS	DRW	CHK	APR

Data Sources: © Norfolk County Council, 2021; © Equinor, 2022  
Base Map: Crown copyright and database rights 2020,  
Ordnance Survey 0100031673; © OpenStreetMap (and) contributors, CC-BY-SA





611000 612000 613000 614000 615000



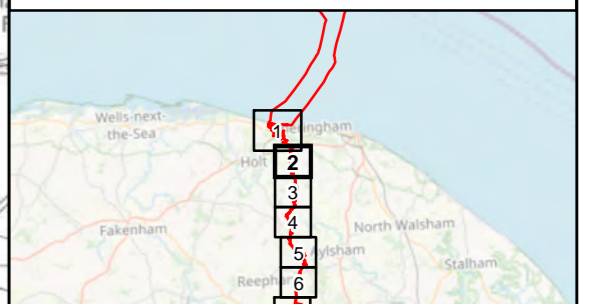
# Sheringham Shoal and Dudgeon Extension Projects

Title:  
Figure 21.1.3 Historic Landscape Character (HLC) within 500m of the Onshore Development Area  
Sheet 2 of 13

Document: Environmental Statement (ES)  
Appendix 21.1 Onshore Archaeological Desk-Based (Baseline) Assessment  
Application Doc. no.: 6.3.21.1

Legend:  
 Order Limits  
 Study Area

- Historic Landscape Character (HLC)**
- New enclosure (ne)
  - Religious institution (ri)
  - Piecemeal enclosure by agreement (le)
  - Small farm clusters - less than 5 (fb)
  - Piecemeal style Parliamentary enclosure (ps)
  - Streets and rows - linear settlements (bs)
  - 20th century enclosure (te)
  - Allotment (ag)
  - Boundary loss (bl)
  - 18th-20th century woodland plantation (wp)
  - Boundary loss - with relict element (br)
  - Ancient woodland (aw)



Coordinate Reference System: British National Grid  
Transformation WGS84: OSGB\_1936\_To\_WGS\_1984\_7

Scale: 1:15,000      Scale at size: A3

Equinor Doc. no.: C282-RH-Z-GA-00083  
RHDHV Doc. no.: PB8164\_RHD\_ZZ\_ON\_DR\_Z\_0153

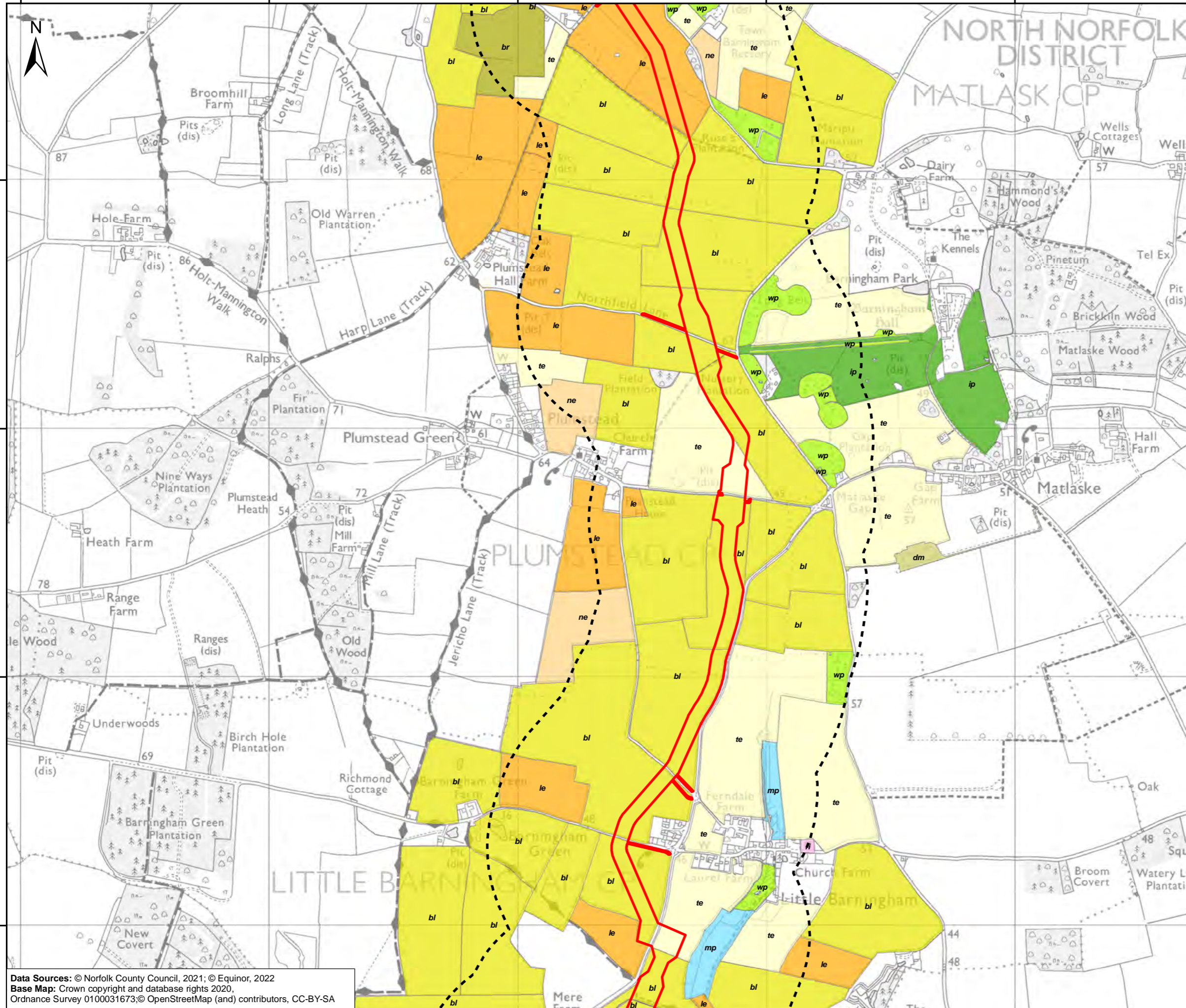
REV	DATE	STATUS	DRW	CHK	APR
A	31/03/2022	First Issue	AZ	DF	FM

Data Sources: © Norfolk County Council, 2021; © Equinor, 2022  
Base Map: Crown copyright and database rights 2020, Ordnance Survey 0100031673; © OpenStreetMap (and) contributors, CC-BY-SA





611000 612000 613000 614000 615000



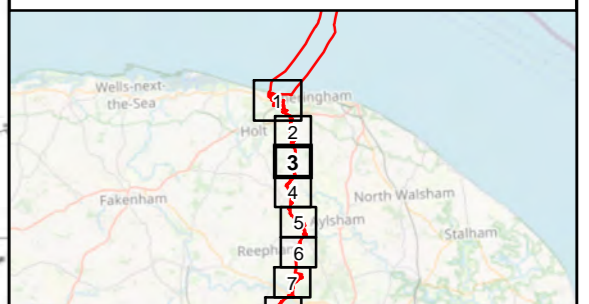
### Sheringham Shoal and Dudgeon Extension Projects

Title:  
Figure 21.1.3 Historic Landscape Character (HLC) within 500m of the Onshore Development Area Sheet 3 of 13

Document: Environmental Statement (ES)  
Appendix 21.1 Onshore Archaeological Desk-Based (Baseline) Assessment  
Application Doc. no.: 6.3.21.1

Legend:  
 Order Limits  
 Study Area

- Historic Landscape Character (HLC)**
- New enclosure (ne)
  - Piecemeal enclosure by agreement (le)
  - 20th century enclosure (te)
  - Boundary loss (bl)
  - Boundary loss - with relict element (br)
  - Religious institution (ri)
  - Enclosed meadow (mp)
  - Disused post-medieval military (dm)
  - Informal parkland (ip)
  - 18th-20th century woodland plantation (wp)



Coordinate Reference System: British National Grid  
Transformation WGS84: OSGB\_1936\_To\_WGS\_1984\_7

0 400 800 Metres  
0 400 800 Yards

Scale: 1:15,000 Scale at size: A3

Equinor Doc. no.: C282-RH-Z-GA-00083  
RHDHV Doc. no.: PB8164\_RHD\_ZZ\_ON\_DR\_Z\_0153

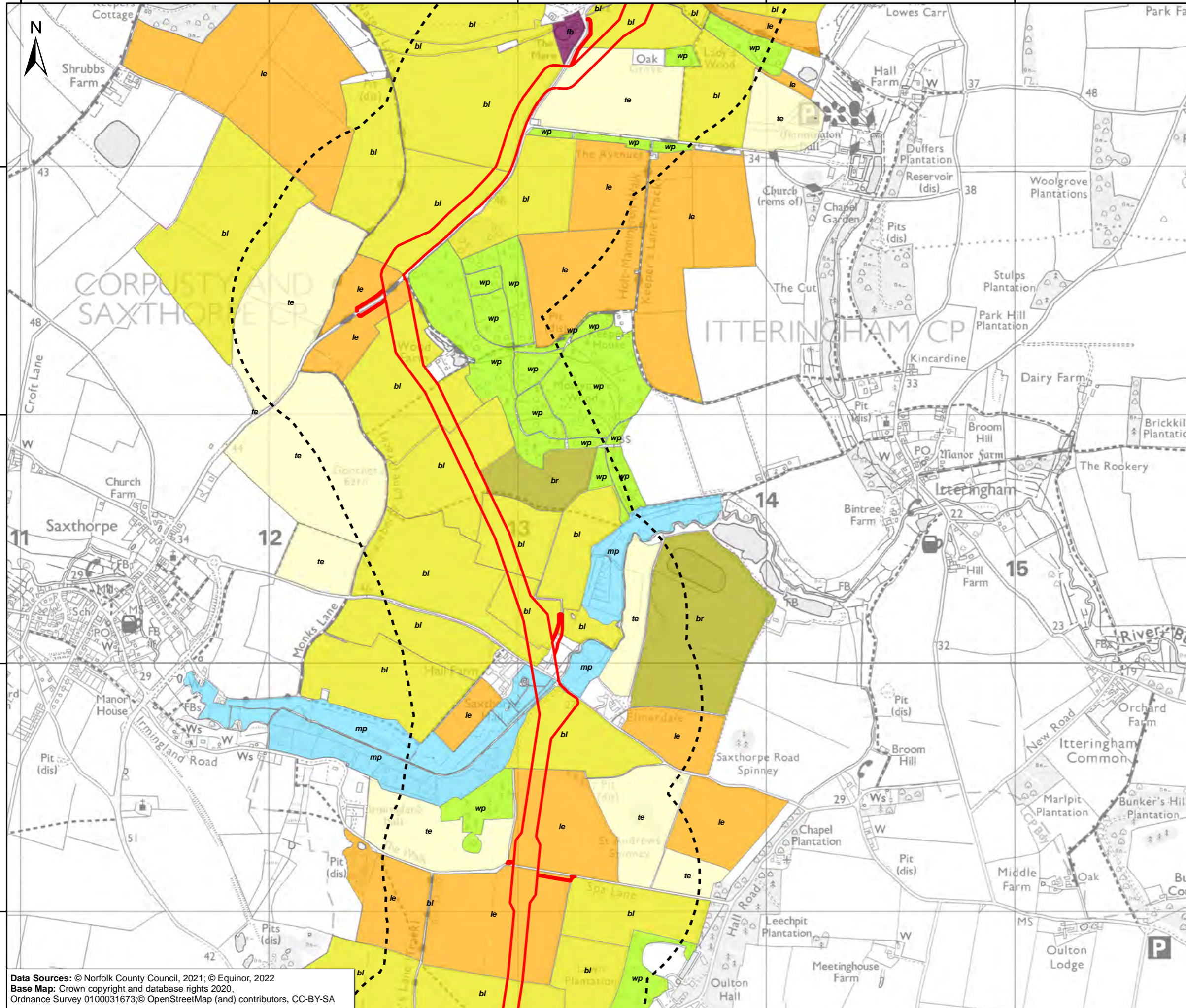
A	31/03/2022	First Issue	AZ	DF	FM
REV	DATE	STATUS	DRW	CHK	APR

Data Sources: © Norfolk County Council, 2021; © Equinor, 2022  
Base Map: Crown copyright and database rights 2020, Ordnance Survey 0100031673; © OpenStreetMap (and) contributors, CC-BY-SA





611000 612000 613000 614000 615000



### Sheringham Shoal and Dudgeon Extension Projects

Title:  
Figure 21.1.3 Historic Landscape Character (HLC)  
within 500m of the Onshore Development Area  
Sheet 4 of 13

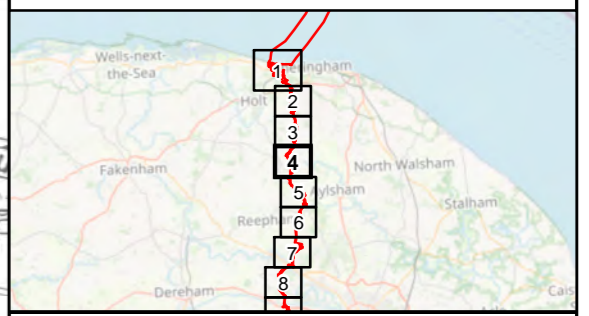
Document: Environmental Statement (ES)  
Appendix 21.1 Onshore Archaeological  
Desk-Based (Baseline) Assessment  
Application Doc. no.: 6.3.21.1

Legend:

- Order Limits
- Study Area

Historic Landscape Character (HLC)

- Piecemeal enclosure by agreement (le)
- 20th century enclosure (te)
- Boundary loss (bl)
- Boundary loss - with relict element (br)
- Small farm clusters - less than 5 (fb)
- Enclosed meadow (mp)
- 18th-20th century woodland plantation (wp)



Coordinate Reference System: British National Grid  
Transformation WGS84: OSGB\_1936\_To\_WGS\_1984\_7

0 400 800 Metres  
0 400 800 Yards

Scale: 1:15,000      Scale at size: A3

Equinor Doc. no.: C282-RH-Z-GA-00083  
RHDHV Doc. no.: PB8164\_RHD\_ZZ\_ON\_DR\_Z\_0153

REV	DATE	STATUS	DRW	CHK	APR
A	31/03/2022	First Issue	AZ	DF	FM

Data Sources: © Norfolk County Council, 2021; © Equinor, 2022  
Base Map: Crown copyright and database rights 2020,  
Ordnance Survey 0100031673; © OpenStreetMap (and) contributors, CC-BY-SA

















# Sheringham Shoal and Dudgeon Extension Projects



Title:  
Figure 21.1.3 Historic Landscape Character (HLC)  
within 500m of the Onshore Development Area  
Sheet 5 of 13

Document: Environmental Statement (ES)  
Appendix 21.1 Onshore Archaeological  
Desk-Based (Baseline) Assessment  
Application Doc. no.: 6.3.21.1

Legend:  
 Order Limits  
 Study Area

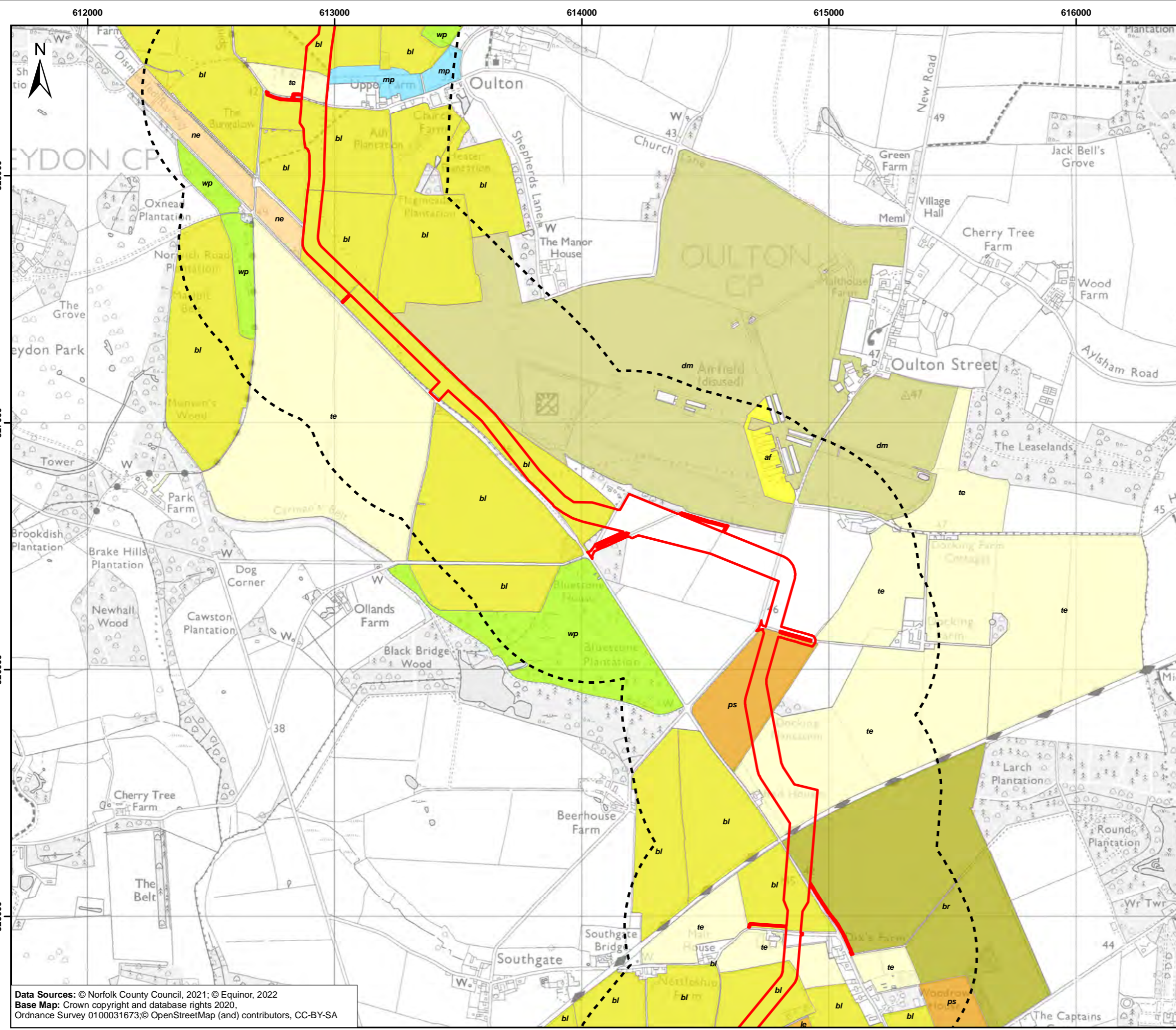
- Historic Landscape Character (HLC)**
-  New enclosure (ne)
  -  Boundary loss (bl)
  -  Piecemeal enclosure by agreement (le)
  -  Piecemeal style Parliamentary enclosure (ps)
  -  20th century enclosure (te)
  -  Animal farm (af)
  -  Boundary loss - with relict element (br)
  -  Enclosed meadow (mp)
  -  Disused post-medieval military (dm)
  -  18th-20th century woodland plantation (wp)



Coordinate Reference System: British National Grid  
Transformation WGS84: OSGB\_1936\_To\_WGS\_1984\_7  
 0 400 800 Metres  
 0 400 800 Yards

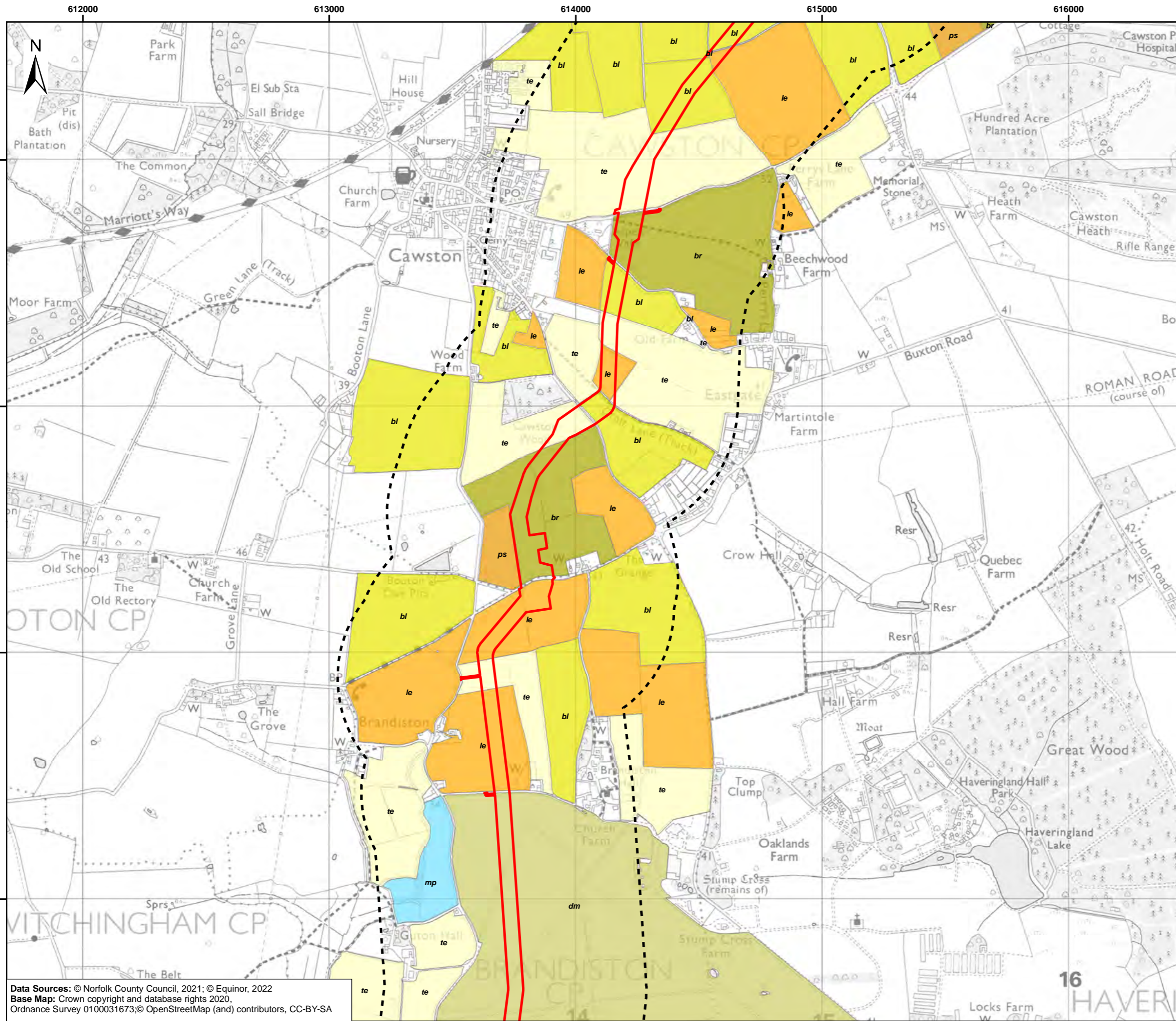
Scale: 1:15,000      Scale at size: A3  
 Equinor Doc. no.: C282-RH-Z-GA-00083  
 RHDHV Doc. no.: PB8164\_RHD\_ZZ\_ON\_DR\_Z\_0153

A	31/03/2022	First Issue	AZ	DF	FM
REV	DATE	STATUS	DRW	CHK	APR



Data Sources: © Norfolk County Council, 2021; © Equinor, 2022  
 Base Map: Crown copyright and database rights 2020,  
 Ordnance Survey 0100031673; © OpenStreetMap (and) contributors, CC-BY-SA





# Sheringham Shoal and Dudgeon Extension Projects

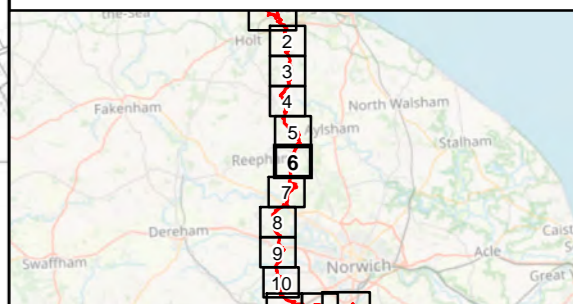
Title:  
Figure 21.1.3 Historic Landscape Character (HLC)  
within 500m of the Onshore Development Area  
Sheet 6 of 13

Document: Environmental Statement (ES)  
Appendix 21.1 Onshore Archaeological  
Desk-Based (Baseline) Assessment  
Application Doc. no.: 6.3.21.1

Legend:  
 Order Limits  
 Study Area

**Historic Landscape Character (HLC)**

<span style="display: inline-block; width: 15px; height: 10px; background-color: orange; border: 1px solid black;"></span> Piecemeal enclosure by agreement (le)	<span style="display: inline-block; width: 15px; height: 10px; background-color: yellow; border: 1px solid black;"></span> Boundary loss (bl)
<span style="display: inline-block; width: 15px; height: 10px; background-color: #e69a00; border: 1px solid black;"></span> Piecemeal style Parliamentary enclosure (ps)	<span style="display: inline-block; width: 15px; height: 10px; background-color: #90a46b; border: 1px solid black;"></span> Boundary loss - with relict element (br)
<span style="display: inline-block; width: 15px; height: 10px; background-color: #fff9c4; border: 1px solid black;"></span> 20th century enclosure (te)	<span style="display: inline-block; width: 15px; height: 10px; background-color: #a2d4c9; border: 1px solid black;"></span> Enclosed meadow (mp)
	<span style="display: inline-block; width: 15px; height: 10px; background-color: #8d8d4d; border: 1px solid black;"></span> Disused post-medieval military (dm)



Coordinate Reference System: British National Grid  
Transformation WGS84: OSGB\_1936\_To\_WGS\_1984\_7

0 400 800 Metres  
0 400 800 Yards

Scale: 1:15,000      Scale at size: A3

Equinor Doc. no.: C282-RH-Z-GA-00083  
RHDHV Doc. no.: PB8164\_RHD\_ZZ\_ON\_DR\_Z\_0153

REV	DATE	STATUS	DRW	CHK	APR
A	31/03/2022	First Issue	AZ	DF	FM

Data Sources: © Norfolk County Council, 2021; © Equinor, 2022  
Base Map: Crown copyright and database rights 2020,  
Ordnance Survey 0100031673; © OpenStreetMap (and) contributors, CC-BY-SA















# Sheringham Shoal and Dudgeon Extension Projects

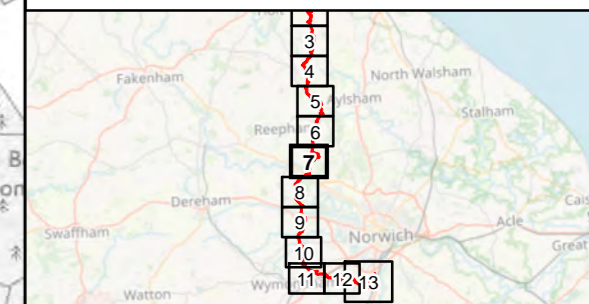
Title:  
Figure 21.1.3 Historic Landscape Character (HLC) within 500m of the Onshore Development Area  
Sheet 7 of 13

Document: Environmental Statement (ES)  
Appendix 21.1 Onshore Archaeological Desk-Based (Baseline) Assessment  
Application Doc. no.: 6.3.21.1

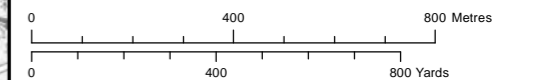
Legend:  
 Order Limits  
 Study Area

**Historic Landscape Character (HLC)**

 Piecemeal enclosure by agreement (le)	 Unimproved rough pasture (rp)
 20th century enclosure (te)	 Disused post-medieval military (dm)
 Boundary loss (bl)	 18th-20th century woodland plantation (wp)
 Common with an open margin (cm)	
 Enclosed meadow (mp)	



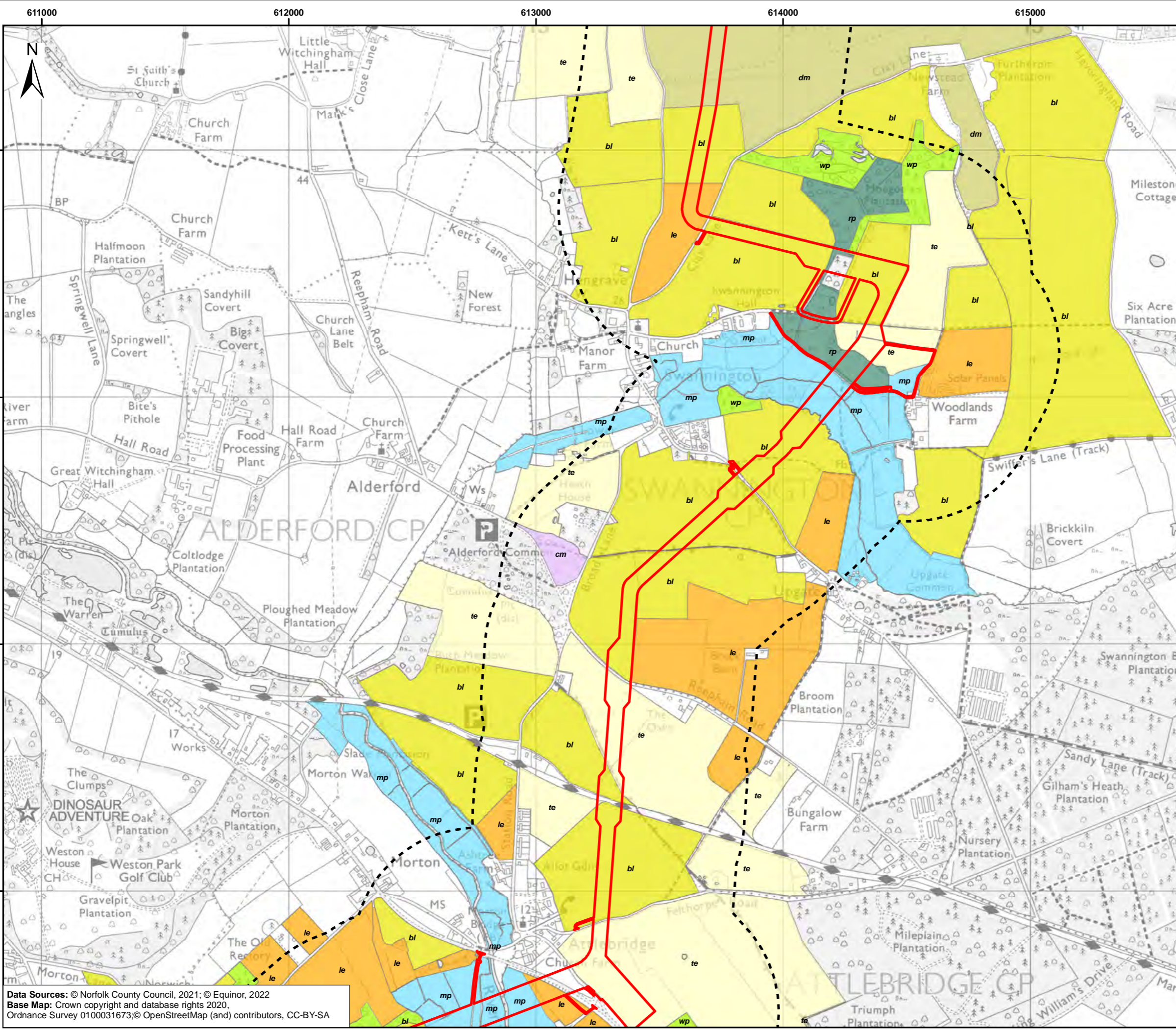
Coordinate Reference System: British National Grid  
Transformation WGS84: OSGB\_1936\_To\_WGS\_1984\_7



Scale: 1:15,000      Scale at size: A3

Equinor Doc. no.: C282-RH-Z-GA-00083  
RHDHV Doc. no.: PB8164\_RHD\_ZZ\_ON\_DR\_Z\_0153

REV	DATE	STATUS	DRW	CHK	APR
A	31/03/2022	First Issue	AZ	DF	FM



Data Sources: © Norfolk County Council, 2021; © Equinor, 2022  
Base Map: Crown copyright and database rights 2020, Ordnance Survey 0100031673; © OpenStreetMap (and) contributors, CC-BY-SA



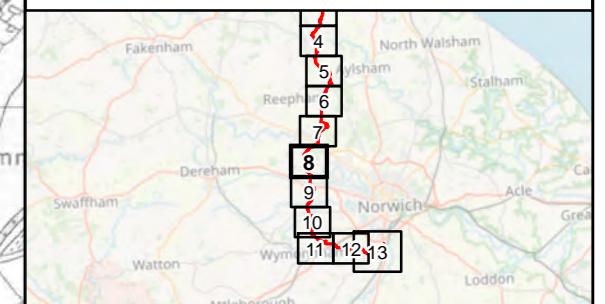
# Sheringham Shoal and Dudgeon Extension Projects

Title: Figure 21.1.3 Historic Landscape Character (HLC) within 500m of the Onshore Development Area Sheet 8 of 13

Document: Environmental Statement (ES)  
Appendix 21.1 Onshore Archaeological Desk-Based (Baseline) Assessment  
Application Doc. no.: 6.3.21.1

- Legend:
- Order Limits
  - Study Area

- Historic Landscape Character (HLC)**
- Estate fields (ef)
  - Piecemeal enclosure by agreement (le)
  - Piecemeal style Parliamentary enclosure (ps)
  - 20th century enclosure (te)
  - Boundary loss (bl)
  - Boundary loss - with relict element (br)
  - Enclosed meadow (mp)
  - Disused post-medieval military (dm)
  - Leisure/recreation (tl)
  - Irregular enclosure (if)
  - 18th-20th century woodland plantation (wp)

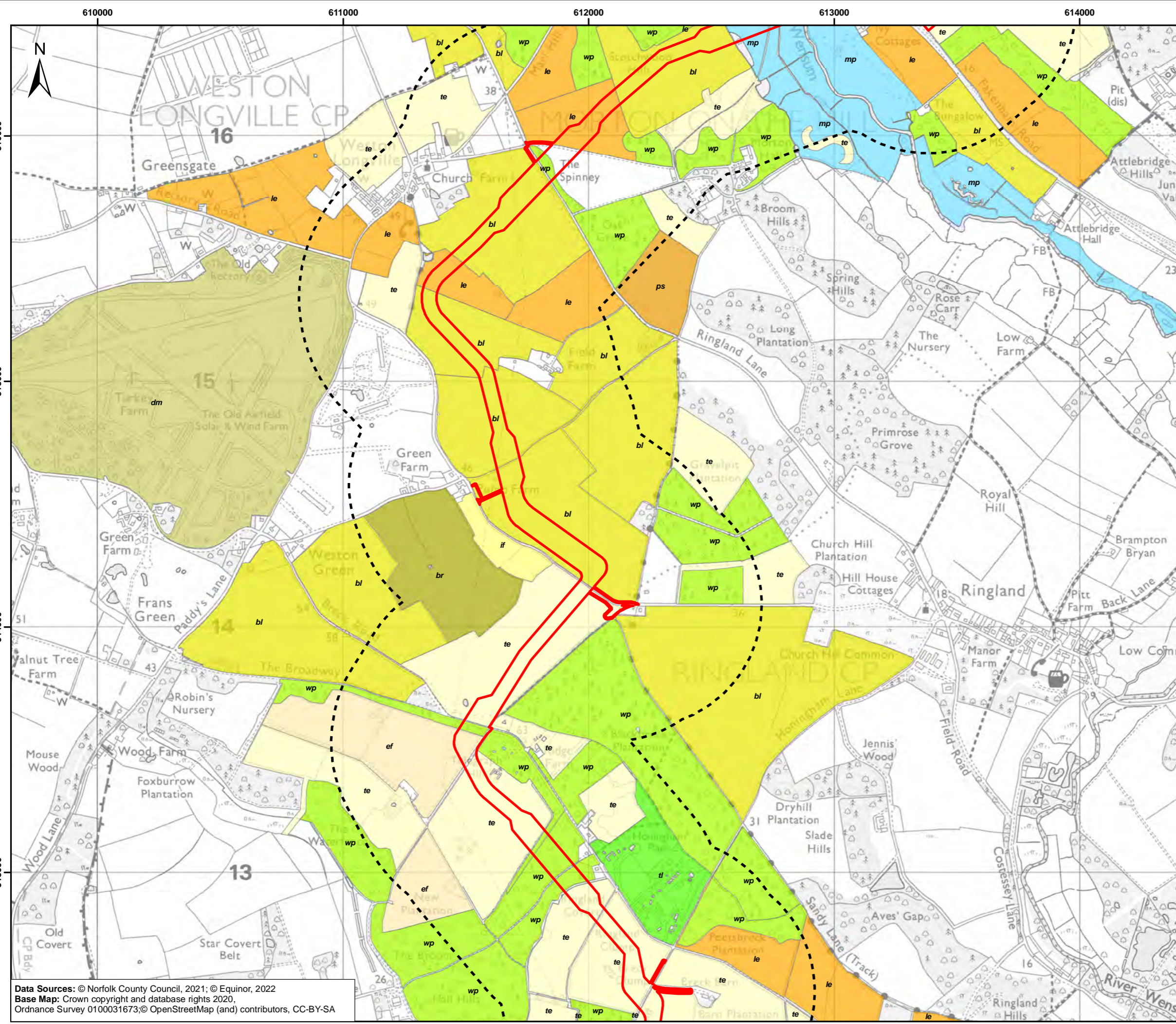


Coordinate Reference System: British National Grid  
Transformation WGS84: OSGB\_1936\_To\_WGS\_1984\_7

Scale: 1:15,000      Scale at size: A3

Equinor Doc. no.: C282-RH-Z-GA-00083  
RHDHV Doc. no.: PB8164\_RHD\_ZZ\_ON\_DR\_Z\_0153

REV	DATE	STATUS	DRW	CHK	APR
A	31/03/2022	First Issue	AZ	DF	FM





Data Sources: © Norfolk County Council, 2021; © Equinor, 2022  
Base Map: Crown copyright and database rights 2020, Ordnance Survey 0100031673; © OpenStreetMap (and) contributors, CC-BY-SA












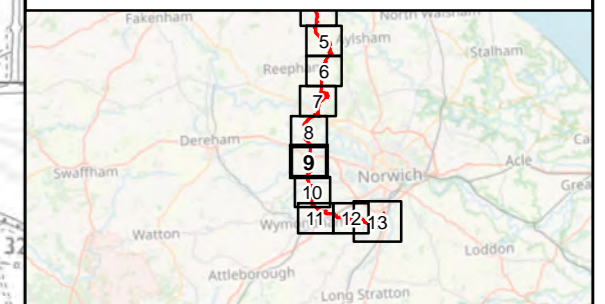
# Sheringham Shoal and Dudgeon Extension Projects

Title: Figure 21.1.3 Historic Landscape Character (HLC) within 500m of the Onshore Development Area Sheet 9 of 13


Document: Environmental Statement (ES)  
Appendix 21.1 Onshore Archaeological Desk-Based (Baseline) Assessment  
Application Doc. no.: 6.3.21.1

Legend:  
 Order Limits  
 Study Area

- Historic Landscape Character (HLC)**
-  Piecemeal enclosure by agreement (le)
  -  Boundary loss - with relict element (br)
  -  Piecemeal style Parliamentary enclosure (ps)
  -  Enclosed meadow (mp)
  -  20th century enclosure (te)
  -  Disused mineral extraction (de)
  -  Boundary loss (bl)
  -  18th-20th century woodland plantation (wp)
  -  Ancient woodland (aw)



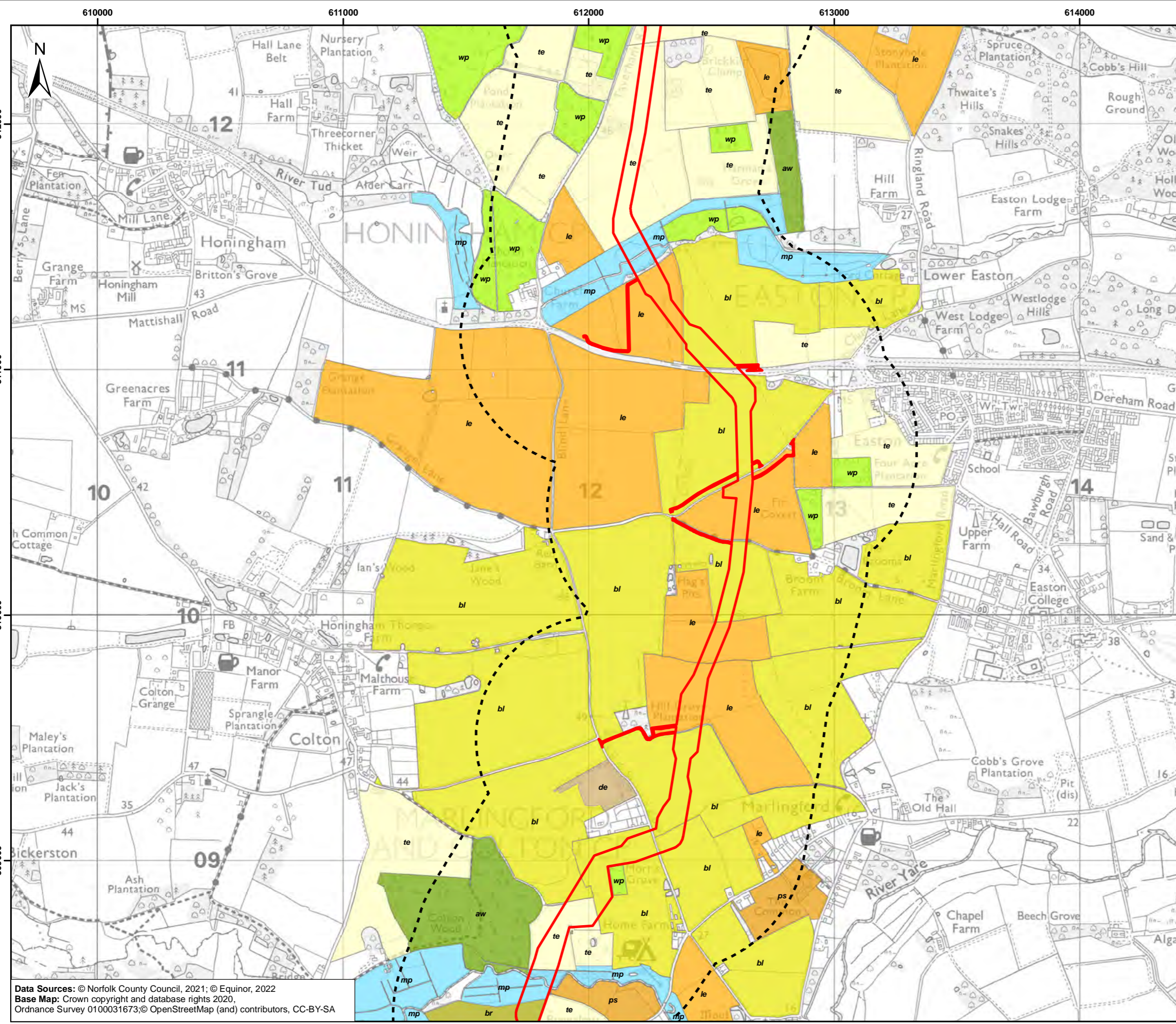
Coordinate Reference System: British National Grid  
Transformation WGS84: OSGB\_1936\_To\_WGS\_1984\_7



Scale: 1:15,000      Scale at size: A3

Equinor Doc. no.: C282-RH-Z-GA-00083  
RHDHV Doc. no.: PB8164\_RHD\_ZZ\_ON\_DR\_Z\_0153

REV	DATE	STATUS	DRW	CHK	APR
A	31/03/2022	First Issue	AZ	DF	FM





Data Sources: © Norfolk County Council, 2021; © Equinor, 2022  
Base Map: Crown copyright and database rights 2020, Ordnance Survey 0100031673; © OpenStreetMap (and) contributors, CC-BY-SA














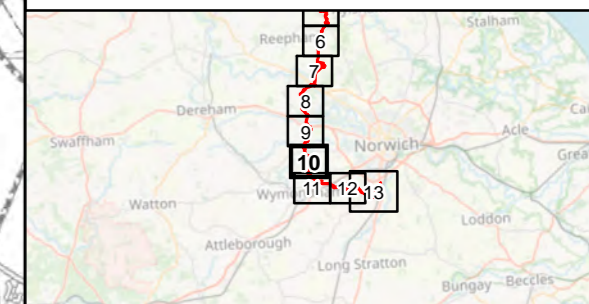
# Sheringham Shoal and Dudgeon Extension Projects

Title:  
Figure 21.1.3 Historic Landscape Character (HLC)  
within 500m of the Onshore Development Area  
Sheet 10 of 13

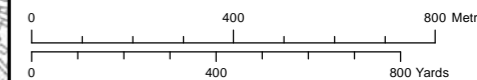
Document: Environmental Statement (ES)  
Appendix 21.1 Onshore Archaeological  
Desk-Based (Baseline) Assessment  
Application Doc. no.: 6.3.21.1

Legend:  
 Order Limits  
 Study Area

- Historic Landscape Character (HLC)**
-  Piecemeal enclosure by agreement (le)
  -  Piecemeal style Parliamentary enclosure (ps)
  -  20th century enclosure (te)
  -  Boundary loss (bl)
  -  Boundary loss - with relict element (br)
  -  Enclosed meadow (mp)
  -  Unimproved rough pasture (rp)
  -  Disused mineral extraction (de)
  -  Leisure/recreation (tl)
  -  Water reservoir (wr)
  -  18th-20th century woodland plantation (wp)



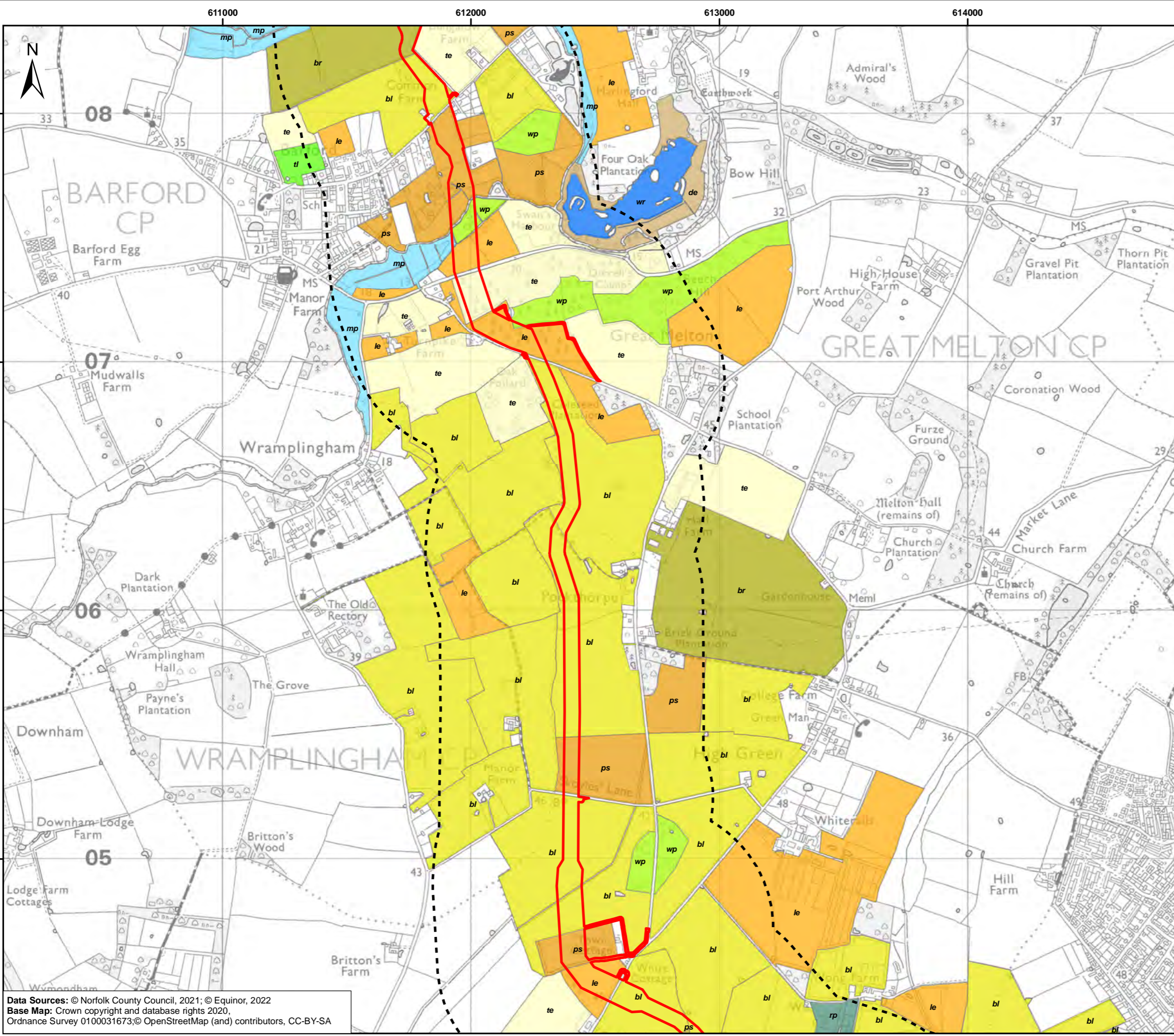
Coordinate Reference System: British National Grid  
Transformation WGS84: OSGB\_1936\_To\_WGS\_1984\_7



Scale: 1:15,000      Scale at size: A3

Equinor Doc. no.: C282-RH-Z-GA-00083  
RHDHV Doc. no.: PB8164\_RHD\_ZZ\_ON\_DR\_Z\_0153

REV	DATE	STATUS	DRW	CHK	APR
A	31/03/2022	First Issue	AZ	DF	FM





Data Sources: © Norfolk County Council, 2021; © Equinor, 2022  
Base Map: Crown copyright and database rights 2020,  
Ordnance Survey 0100031673; © OpenStreetMap (and) contributors, CC-BY-SA









# Sheringham Shoal and Dudgeon Extension Projects

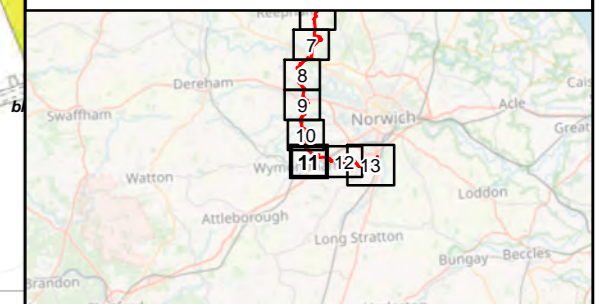
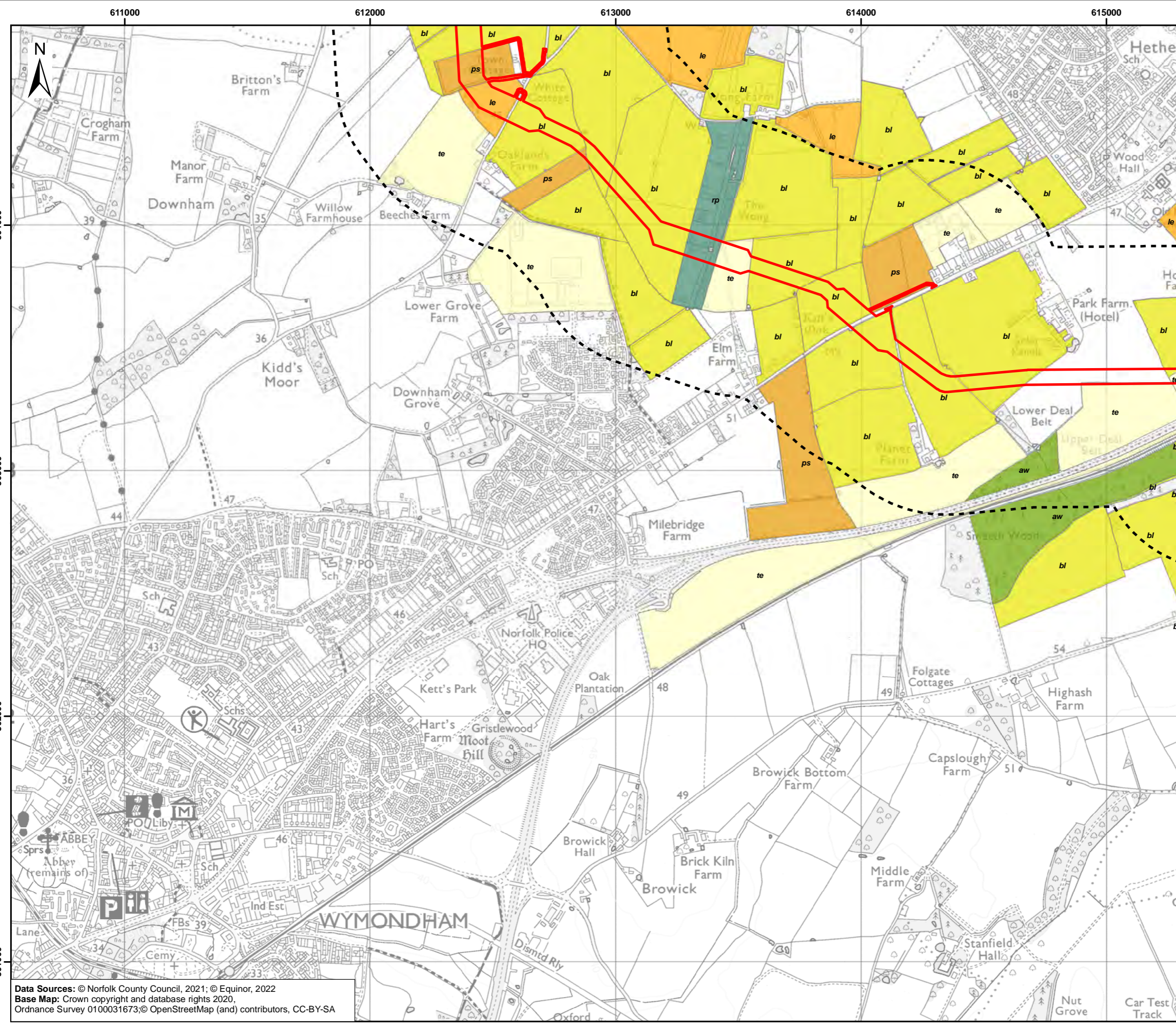
Title:  
Figure 21.1.3 Historic Landscape Character (HLC)  
within 500m of the Onshore Development Area  
Sheet 11 of 13

Document: Environmental Statement (ES)  
Appendix 21.1 Onshore Archaeological  
Desk-Based (Baseline) Assessment  
Application Doc. no.: 6.3.21.1

Legend:  
 Order Limits  
 Study Area

**Historic Landscape Character (HLC)**

-  Piecemeal enclosure by agreement (le)
-  Boundary loss (bl)
-  Piecemeal style Parliamentary enclosure (ps)
-  Unimproved rough pasture (rp)
-  20th century enclosure (te)
-  Ancient woodland (aw)



Coordinate Reference System: British National Grid  
Transformation WGS84: OSGB\_1936\_To\_WGS\_1984\_7

0 400 800 Metres  
0 400 800 Yards

Scale: 1:15,000      Scale at size: A3

Equinor Doc. no.: C282-RH-Z-GA-00083  
RHDHV Doc. no.: PB8164\_RHD\_ZZ\_ON\_DR\_Z\_0153

A	31/03/2022	First Issue	AZ	DF	FM
REV	DATE	STATUS	DRW	CHK	APR





Data Sources: © Norfolk County Council, 2021; © Equinor, 2022  
Base Map: Crown copyright and database rights 2020,  
Ordnance Survey 0100031673; © OpenStreetMap (and) contributors, CC-BY-SA




















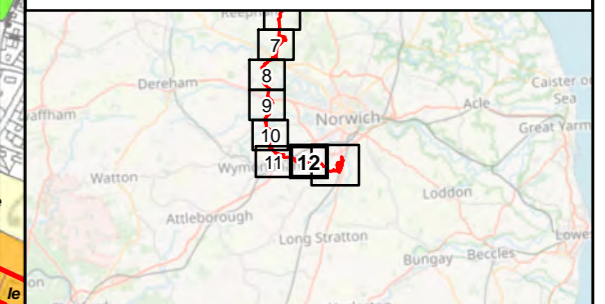
# Sheringham Shoal and Dudgeon Extension Projects

Title:  
Figure 21.1.3 Historic Landscape Character (HLC) within 500m of the Onshore Development Area  
Sheet 12 of 13


Document: Environmental Statement (ES)  
Appendix 21.1 Onshore Archaeological Desk-Based (Baseline) Assessment  
Application Doc. no.: 6.3.21.1

Legend:  
 Order Limits  
 Study Area

- Historic Landscape Character (HLC)**
-  Estate fields (ef)
  -  New enclosure (ne)
  -  Piecemeal enclosure by agreement (le)
  -  20th century enclosure (te)
  -  Boundary loss (bl)
  -  Religious institution (ri)
  -  Hall/large house (hh)
  -  Common with an open margin (cm)
  -  Nursery with glass house (ng)
  -  Industrial (in)
  -  Enclosed meadow (mp)
  -  Unimproved rough pasture (rp)
  -  Mineral extraction (me)
  -  Informal parkland (ip)
  -  Leisure/recreation (tl)
  -  18th-20th century woodland plantation (wp)
  -  Ancient woodland (aw)



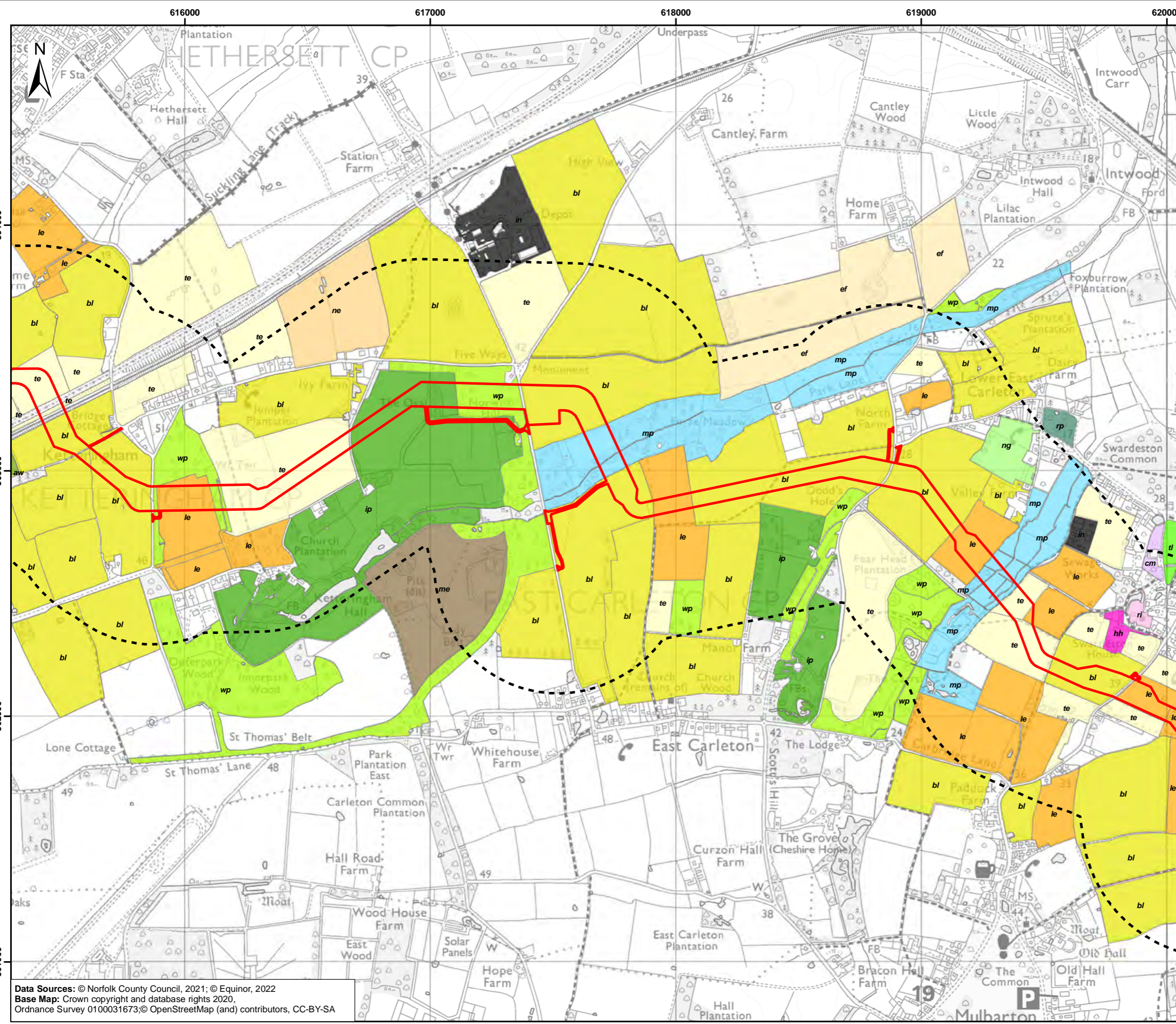
Coordinate Reference System: British National Grid  
Transformation WGS84: OSGB\_1936\_To\_WGS\_1984\_7



Scale: 1:15,000      Scale at size: A3

Equinor Doc. no.: C282-RH-Z-GA-00083  
RHDHV Doc. no.: PB8164\_RHD\_ZZ\_ON\_DR\_Z\_0153

REV	DATE	STATUS	DRW	CHK	APR
A	31/03/2022	First Issue	AZ	DF	FM



Data Sources: © Norfolk County Council, 2021; © Equinor, 2022  
Base Map: Crown copyright and database rights 2020,  
Ordnance Survey 0100031673; © OpenStreetMap (and) contributors, CC-BY-SA



# Sheringham Shoal and Dudgeon Extension Projects

Title:  
Figure 21.1.3 Historic Landscape Character (HLC)  
within 500m of the Onshore Development Area  
Sheet 13 of 13

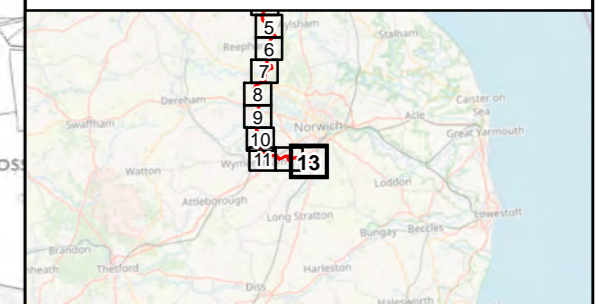
Document: Environmental Statement (ES)  
Appendix 21.1 Onshore Archaeological  
Desk-Based (Baseline) Assessment  
Application Doc. no.: 6.3.21.1

**Legend:**

- Order Limits
- Onshore Substation Site
- Study Area

**Historic Landscape Character (HLC)**

<span style="display: inline-block; width: 15px; height: 10px; background-color: #f9e79f; border: 1px solid black; margin-right: 5px;"></span> Estate fields (ef)	<span style="display: inline-block; width: 15px; height: 10px; background-color: #c4a3c4; border: 1px solid black; margin-right: 5px;"></span> Streets and rows - linear settlements (bs)
<span style="display: inline-block; width: 15px; height: 10px; background-color: #f4b084; border: 1px solid black; margin-right: 5px;"></span> New enclosure (ne)	<span style="display: inline-block; width: 15px; height: 10px; background-color: #e6e6fa; border: 1px solid black; margin-right: 5px;"></span> Common with an open margin (cm)
<span style="display: inline-block; width: 15px; height: 10px; background-color: #f4a460; border: 1px solid black; margin-right: 5px;"></span> Piecemeal enclosure by agreement (le)	<span style="display: inline-block; width: 15px; height: 10px; background-color: #d8bfd8; border: 1px solid black; margin-right: 5px;"></span> Green (gn)
<span style="display: inline-block; width: 15px; height: 10px; background-color: #fff2cc; border: 1px solid black; margin-right: 5px;"></span> 20th century enclosure (te)	<span style="display: inline-block; width: 15px; height: 10px; background-color: #d9ead3; border: 1px solid black; margin-right: 5px;"></span> Nursery with glass house (ng)
<span style="display: inline-block; width: 15px; height: 10px; background-color: #fff2cc; border: 1px solid black; margin-right: 5px;"></span> Boundary loss (bl)	<span style="display: inline-block; width: 15px; height: 10px; background-color: #f4cccc; border: 1px solid black; margin-right: 5px;"></span> Industrial (in)
<span style="display: inline-block; width: 15px; height: 10px; background-color: #f4cccc; border: 1px solid black; margin-right: 5px;"></span> Boundary loss - with relict element (br)	<span style="display: inline-block; width: 15px; height: 10px; background-color: #cfe2f3; border: 1px solid black; margin-right: 5px;"></span> Enclosed meadow (mp)
<span style="display: inline-block; width: 15px; height: 10px; background-color: #f4cccc; border: 1px solid black; margin-right: 5px;"></span> Religious institution (ri)	<span style="display: inline-block; width: 15px; height: 10px; background-color: #cfe2f3; border: 1px solid black; margin-right: 5px;"></span> Unimproved rough pasture (rp)
<span style="display: inline-block; width: 15px; height: 10px; background-color: #f4cccc; border: 1px solid black; margin-right: 5px;"></span> Hall/large house (hh)	<span style="display: inline-block; width: 15px; height: 10px; background-color: #cfe2f3; border: 1px solid black; margin-right: 5px;"></span> Informal parkland (ip)
<span style="display: inline-block; width: 15px; height: 10px; background-color: #f4cccc; border: 1px solid black; margin-right: 5px;"></span> Hospital, school, university (hs)	<span style="display: inline-block; width: 15px; height: 10px; background-color: #cfe2f3; border: 1px solid black; margin-right: 5px;"></span> Leisure/recreation (tl)
<span style="display: inline-block; width: 15px; height: 10px; background-color: #f4cccc; border: 1px solid black; margin-right: 5px;"></span> Nucleated clusters - more than 5 (bc)	<span style="display: inline-block; width: 15px; height: 10px; background-color: #cfe2f3; border: 1px solid black; margin-right: 5px;"></span> 18th-20th century woodland plantation (wp)



Coordinate Reference System: British National Grid  
Transformation WGS84: OSGB\_1936\_To\_WGS\_1984\_7

0 400 800 1,200 Metres  
0 400 800 1,200 Yards

Scale: 1:20,000 Scale at size: A3

Equinor Doc. no.: C282-RH-Z-GA-00083  
RHDHV Doc. no.: PB8164\_RHD\_ZZ\_ON\_DR\_Z\_0153

A	31/03/2022	First Issue	AZ	DF	FM
REV	DATE	STATUS	DRW	CHK	APR



Data Sources: © Norfolk County Council, 2021; © Equinor, 2022  
Base Map: Crown copyright and database rights 2020,  
Ordnance Survey 0100031673; © OpenStreetMap (and) contributors, CC-BY-SA

